




NUMBER OF COPIES RECEIVED DISTRIBUTION		NEW MEXICO OIL CONSERVATION COMMISSION SANTA FE, NEW MEXICO CERTIFICATE OF COMPLIANCE AND AUTHORIZATION TO TRANSPORT OIL AND NATURAL GAS			FORM C-110 (Rev. 7-60)	
SANTA FE FILE U.S.G.S. LAND OFFICE TRANSPORTER OIL GAS PRODUCTION OFFICE OPERATOR		FILE THE ORIGINAL AND 4 COPIES WITH THE APPROPRIATE OFFICE				
Company or Operator Continental Oil Company				Lease Condensate		Well No. 223
Unit Letter B	Section 10	Township 26S	Range 33E	County Lea		
Pool Salado Draw Delaware				Kind of Lease (State, Fed, Fee) Federal		
If well produces oil or condensate give location of tanks		Unit Letter G	Section 10	Township 26S	Range 33E	
Authorized transporter of oil <input checked="" type="checkbox"/> or condensate <input type="checkbox"/> McWood Corporation			Address (give address to which approved copy of this form is to be sent) Box 7 & J Tower Building, Midland, Texas			
Is Gas Actually Connected? Yes <input type="checkbox"/> No <input checked="" type="checkbox"/>						
Authorized transporter of casing head gas <input type="checkbox"/> or dry gas <input type="checkbox"/>		Date Connected	Address (give address to which approved copy of this form is to be sent)			
If gas is not being sold, give reasons and also explain its present disposition: Vented						
REASON(S) FOR FILING (please check proper box)						
New Well <input checked="" type="checkbox"/> Change in Ownership <input type="checkbox"/> Change in Transporter (check one) Oil <input type="checkbox"/> Dry Gas <input type="checkbox"/> Casing head gas . <input type="checkbox"/> Condensate . <input type="checkbox"/>						
Remarks						
The undersigned certifies that the Rules and Regulations of the Oil Conservation Commission have been complied with.						
Executed this the 29 day of JANUARY , 19 63						
OIL CONSERVATION COMMISSION Approved by 			By 			
Title			Title Assistant District Superintendent			
Date			Company Continental Oil Company			
Address			Address Box 127, Hobbs, New Mexico			

APPROVED

Form 9-331a.
(Feb. 1951)



JAN 7 1963

(SUBMIT IN TRIPLICATE)

E. W. STANDLEY
DISTRICT ENGINEER

UNITED STATES
DEPARTMENT OF THE INTERIOR
GEOLOGICAL SURVEY

1963 JAN 8 AM 9:44

Budget Bureau No. 42-R358.4.
Form Approved

Las Cruces

Land Office

NM 0127A

Lease No.

Lease

Unit

SUNDRY NOTICES AND REPORTS ON WELLS

NOTICE OF INTENTION TO DRILL.....	SUBSEQUENT REPORT OF WATER SHUT-OFF.....	<input checked="" type="checkbox"/>
NOTICE OF INTENTION TO CHANGE PLANS.....	SUBSEQUENT REPORT OF SHOOTING OR ACIDIZING.....	
NOTICE OF INTENTION TO TEST WATER SHUT-OFF.....	SUBSEQUENT REPORT OF ALTERING CASING.....	
NOTICE OF INTENTION TO RE-DRILL OR REPAIR WELL.....	SUBSEQUENT REPORT OF RE-DRILLING OR REPAIR.....	
NOTICE OF INTENTION TO SHOOT OR ACIDIZE.....	SUBSEQUENT REPORT OF ABANDONMENT.....	
NOTICE OF INTENTION TO PULL OR ALTER CASING.....	SUPPLEMENTARY WELL HISTORY.....	
NOTICE OF INTENTION TO ABANDON WELL.....		

(INDICATE ABOVE BY CHECK MARK NATURE OF REPORT, NOTICE, OR OTHER DATA)

December 31, 1962

Goedake

Well No. 4 is located 660 ft. from SE line and 1920 ft. from W line of sec. 10
SE 1/4 of SW 1/4 Sec. 10 26S 33E NMPM
 (1/4 Sec. and Sec. No.) (Twp.) (Range) (Meridian)
Salado Draw Lea New Mexico
 (Field) (County or Subdivision) (State or Territory)

3337

The elevation of the derrick floor above sea level is _____ ft.

DETAILS OF WORK

(State names of and expected depths to objective sands; show sizes, weights, and lengths of proposed casings; indicate mudding jobs, cementing points, and all other important proposed work)

Drilled to 5140' T.D. Ran 164 fts. 4 1/2" OD 9.50' J-55 casing. Casing set at TD and cemented with 200 sacks regular neat cement and 3600' salt. Plug down at 1:45 P.M. 12-30-62. Top of cement 4200' by temperature survey. WOC 24 hrs. Tested casing with 1500' for 30 minutes. Tested O. K.

I understand that this plan of work must receive approval in writing by the Geological Survey before operations may be commenced.

Continental Oil Company

Company

Box 427

Address

Hobbs, New Mexico

By

Assistant District Superintendent

USGS (5) NMCC (2) NAM FILE

GPO 914974

