

NUMBER OF COPIES RECEIVED	
DISTRIBUTION	
SANTA FE	
FILE	
U.S.G.S.	
LAND OFFICE	
TRANSPORTER	OIL GAS
PRORATION OFFICE	
OPERATOR	

(Form C-102)
(Revised 7/1/52)

NEW MEXICO OIL CONSERVATION COMMISSION
Santa Fe, New Mexico

MISCELLANEOUS NOTICES

strict Office, Oil Conservation Commission, before the work specified is to begin. A copy will be returned to the school on which will be given the approval, with any modifications considered advisable, or the rejection by the Commission or agent, of the plan submitted. The plan as approved should be followed, and work should not begin until approval is obtained. See additional instructions in the Rules and Regulations of the Commission.

Indicate Nature of Notice by Checking Below

NOTICE OF INTENTION TO CHANGE PLANS		NOTICE OF INTENTION TO TEMPORARILY ABANDON WELL	<input checked="" type="checkbox"/>	NOTICE OF INTENTION TO DRILL DEEPER	
NOTICE OF INTENTION TO PLUG WELL		NOTICE OF INTENTION TO PLUG BACK		NOTICE OF INTENTION TO SET LINER	
NOTICE OF INTENTION TO SQUEEZE		NOTICE OF INTENTION TO ACIDIZE		NOTICE OF INTENTION TO SHOOT (Nitro)	
NOTICE OF INTENTION TO GUN PERFORATE		NOTICE OF INTENTION (OTHER)		NOTICE OF INTENTION (OTHER)	

OIL CONSERVATION COMMISSION
SANTA FE, NEW MEXICO

Hobbs, New Mexico
(Place)

January 25, 1965
(Date)

Gentlemen:

Following is a Notice of Intention to do certain work as described below at the.....

Shelly Oil Company Hobbs "Q" Well No. 3 in "Q" (Company or Operator) Lease (Unit)
SE 1/4 SW 1/4 of Sec. 16, T. 24-S, R. 36-E, NMPM, Jalmat Pool
(40-acre Subdivision)
Lee County.

FULL DETAILS OF PROPOSED PLAN OF WORK
(FOLLOW INSTRUCTIONS IN THE RULES AND REGULATIONS)

This well was drilled to a total depth of 3850' with no commercial quantities of oil or gas encountered. We plan to Temporarily Abandon this well in the following manner:

1. Move in and rig up pulling unit.
2. Pull rods and tubing.
3. Spot 180 sack cement plug from 3642' to 3550'.
4. Temporarily Abandon well.

Approved....., 19.....
Except as follows:

Approved
OIL CONSERVATION COMMISSION
By *[Signature]*
Title

Shelly Oil Company
Company or Operator
By **(ORIGINAL SIGNED) H. E. Ash**
Position **Dist. Supt.**
Send Communications regarding well to:

Name **Shelly Oil Company**
Address **Box 790 - Hobbs, New Mexico**

NUMBER OF COPIES RECEIVED	
DISTRIBUTION	
SANTA FE	
FILE	
U.S.G.S.	
LAND OFFICE	
TRANSPORTER	OIL GAS
PRODUCTION OFFICE	
OPERATOR	

NEW MEXICO OIL CONSERVATION COMMISSION

FORM C-103
(Rev 3-55)

MISCELLANEOUS REPORTS ON WELLS

(Submit to appropriate District Office as per Commission Rule 1106)

Name of Company Skelly Oil Company				Address Box 730 - Hobbs, New Mexico			
Lease Hobbs "Q"	Well No. 3	Unit Letter "H"	Section 16	Township 24-S	Range 36-E		
Date Work Performed Dec. 11 & 12, 1964	Pool Undesignated			County Lea			

THIS IS A REPORT OF: (Check appropriate block)

<input checked="" type="checkbox"/> Beginning Drilling Operations	<input checked="" type="checkbox"/> Casing Test and Cement Job	<input type="checkbox"/> Other (Explain):
<input type="checkbox"/> Plugging	<input type="checkbox"/> Remedial Work	

Detailed account of work done, nature and quantity of materials used, and results obtained.

Well spudded December 11, 1964. Set 15 joints (340') of 8-5/8" OD 24# 8-R SS J-55, RTSS casing at 353' and cemented with 250 sacks of cement by the Pump & Plug Process. Plug down at 11:15 P.M. December 11, 1964. W.O.C. 24 hours. Pressured up to 1000# for 30 minutes and casing tested OK. Drilled out cement plug and pressured up to 1000# for 30 minutes and casing shut off tested OK.

Witnessed by Mr. Bob Calhoun	Position Area Foreman	Company Skelly Oil Company
--	---------------------------------	--------------------------------------

FILL IN BELOW FOR REMEDIAL WORK REPORTS ONLY

ORIGINAL WELL DATA


D F Elev.	T D	P B T D	Producing Interval	Completion Date
Tubing Diameter	Tubing Depth	Oil String Diameter	Oil String Depth	
Perforated Interval(s)				
Open Hole Interval		Producing Formation(s)		

RESULTS OF WORKOVER

Test	Date of Test	Oil Production BPD	Gas Production MCFPD	Water Production BPD	GOR Cubic feet/Bbl	Gas Well Potential MCFPD
Before Workover						
After Workover						

OIL CONSERVATION COMMISSION

I hereby certify that the information given above is true and complete to the best of my knowledge.

Approved by 	Name (ORIGINAL SIGNED) H. E. Aab
Title	Position Dist. Supt.
Date	Company Skelly Oil Company

NUMBER OF COPIES RECEIVED	
DISTRIBUTION	
SANTA FE	
FILE	
U.S.G.S.	
LAND OFFICE	
TRANSPORTER	OIL
	GAS
PRODUCTION OFFICE	
OPERATOR	

NEW MEXICO OIL CONSERVATION COMMISSION
Santa Fe, New Mexico

Form C-101
Revised (12/1/55)

NOTICE OF INTENTION TO DRILL

Notice must be given to the District Office of the Oil Conservation Commission and approval obtained before drilling or recompletion begins. If changes in the proposed plan are considered advisable, a copy of this notice showing such changes will be returned to the sender. Submit this notice in QUINTUPPLICATE. One copy will be returned following approval. See additional instructions in Rules and Regulations of the Commission.

If State Land submit 6 Copies Attach Form C-128 in triplicate to first 3 copies of form C-101

Hobbs, New Mexico

(Place)

December 11, 1964

(Date)

OIL CONSERVATION COMMISSION
SANTA FE, NEW MEXICO

Gentlemen:

You are hereby notified that it is our intention to commence the Drilling of a well to be known as

Skelly Oil Company

(Company, or Operator)

Hobbs "Q"

(Lease)

, Well No. **3**, in **"N"** The well is

(Unit)

located **660** feet from the **South** line and **1900** feet from the

West

line of Section **16**, T. **24-S**, R. **36-E**, NMPM.

(GIVE LOCATION FROM SECTION LINE) **Undesignated** Pool, **Lee** County

If State Land the Oil and Gas Lease is No. **E-8491**

If patented land the owner is **---**

Address **---**

We propose to drill well with drilling equipment as follows: **To be drilled with Rotary Tools from surface to total depth.**

The status of plugging bond is **Blanket Bond No. 1253688 for \$100,000.00 with Federal Insurance Company.**

Drilling Contractor **Honda Drilling Company**
P. O. Box 116
Midland, Texas

We intend to complete this well in the **Seven Rivers** formation at an approximate depth of **3900'** feet.

CASING PROGRAM

We propose to use the following strings of Casing and to cement them as indicated:

Size of Hole	Size of Casing	Weight per Foot	New or Second Hand	Depth	Sacks Cement
11"	8-5/8"	24#	New	350'	250
7-7/8"	5-1/2"	14#	New	3900'	200

If changes in the above plans become advisable we will notify you immediately.

ADDITIONAL INFORMATION (If recompletion give full details of proposed plan of work.)

The pump & plug process will be used in cementing both strings of casing & cement will be circulated to surface on the 8-5/8" CD casing. The 5-1/2" CD casing will be perforated and treated with approx. 1000 gals. of acid and fractured with 10,000 gals. lse. oil & 10,000# 20/40 sand.

Approved **DEC 11 1964**, 19_____
Except as follows:

Sincerely yours,

Skelly Oil Company

(Company or Operator)

By **(ORIGINAL SIGNED) H. E. Aab**

Position **Dist. Superintendent**

Send Communications regarding well to

Name **Skelly Oil Company**

Address **Box 730 - Hobbs, New Mexico**

OIL CONSERVATION COMMISSION

By **Engineer District 1**

NEW MEXICO OIL CONSERVATION COMMISSION
WELL LOCATION AND ACREAGE DEDICATION PLAT

FORM C-128
Revised 5/1/57

SEE INSTRUCTIONS FOR COMPLETING THIS FORM ON THE REVERSE SIDE


SECTION A

Operator SKELLY OIL COMPANY		Lease HOBBS "Q"		Well No. 3
Unit Letter N	Section 16	Township 24 SOUTH	Range 36 EAST	County LEA
Actual Footage Location of Well: 660 feet from the SOUTH line and 1980 feet from the WEST line				
Ground Level Elev.	Producing Formation Seven Rivers	Pool Undesignated	Dedicated Acreage: 10 Acres	

1. Is the Operator the only owner in the dedicated acreage outlined on the plat below? YES ☒ NO ☐ ("Owner" means the person who has the right to drill into and to produce from any pool and to appropriate the production either for himself or for himself and another. (65-3-29 (e) NMSA 1955 Comp.)
2. If the answer to question one is "no," have the interests of all the owners been consolidated by communization agreement or otherwise? YES ☐ NO ☐ If answer is "yes," Type of Consolidation _____
3. If the answer to question two is "no," list all the owners and their respective interests below:

Owner	Land Description

SECTION B

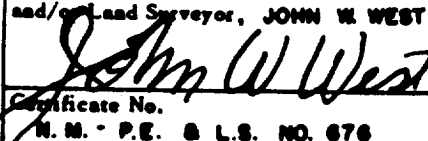
Section 16			
			
1980'		#3	
660'			

CERTIFICATION

I hereby certify that the information in SECTION A above is true and complete to the best of my knowledge and belief.

Name (ORIGINAL) **H. E. Aab**
Position **Dist. Superintendent**
Company **Skelly Oil Company**
Date **December 11, 1964**

I hereby certify that the well location shown on the plat in SECTION B was plotted from field notes of actual surveys made by me or under my supervision, and that the same is true and correct to the best of my knowledge and belief.

Date Surveyed **DECEMBER 10, 1964**
Registered Professional Engineer and/or Land Surveyor, **JOHN W. WEST**

Certificate No. **N.M. - P.E. & L.S. NO. 676**

0 350 660 990 1320 1660 1980 2300 2640 2000 1500 1000 500 0