

UNITED STATES
DEPARTMENT OF THE INTERIOR
GEOLOGICAL SURVEY

APPLICATION FOR PERMIT TO DRILL, DEEPEN, OR PLUG BACK

1a. TYPE OF WORK

DRILL ☒DEEPEN ☐PLUG BACK ☐

b. TYPE OF WELL

OIL
WELL ☒GAS
WELL ☐OTHER ☐SINGLE
ZONE ☐MULTIPLE
ZONE ☐

2. NAME OF OPERATOR

Robert B. Holt

3. ADDRESS OF OPERATOR

801 First National Bank, Midland, Texas 79701

4. LOCATION OF WELL (Report location clearly and in accordance with any State requirements*)

At surface

660' from South line, 660' from West line
of Section 25, T24S, R32E, Lea Co., New Mex.

At proposed prod. zone

14. DISTANCE IN MILES AND DIRECTION FROM NEAREST TOWN OR POST OFFICE*

15. DISTANCE FROM PROPOSED*

LOCATION TO NEAREST
PROPERTY OR LEASE LINE, FT.
(Also to nearest drlg. unit line, if any)660' From South
660' From West
of Sec.

16. NO. OF ACRES IN LEASE

1600

17. NO. OF ACRES ASSIGNED
TO THIS WELL

40

18. DISTANCE FROM PROPOSED LOCATION*

TO NEAREST WELL, DRILLING, COMPLETED,
OR APPLIED FOR, ON THIS LEASE, FT.

19. PROPOSED DEPTH

5200

20. ROTARY OR CABLE TOOLS

Rotary

21. ELEVATIONS (Show whether DF, RT, GR, etc.)

GR 3561'

22. APPROX. DATE WORK WILL START*

June 17, 1966

23.

PROPOSED CASING AND CEMENTING PROGRAM

SIZE OF HOLE	SIZE OF CASING	WEIGHT PER FOOT	SETTING DEPTH	QUANTITY OF CEMENT
8-3/4"	7"	24#	400'	150 ex CIRCULATE
6-1/4"	4-1/2"	9.5#	5200'	100 ex

IN ABOVE SPACE DESCRIBE PROPOSED PROGRAM: If proposal is to deepen or plug back, give data on present productive zone and proposed new productive zone. If proposal is to drill or deepen directionally, give pertinent data on subsurface locations and measured and true vertical depths. Give blowout preventer program, if any.

24.

SIGNED

Robert B. Holt

TITLE

Individual

DATE

June 15, 1966

(This space for Federal or State office use)


PERMIT NO.

APPROVAL DATE

APPROVED BY

TITLE

CONDITIONS OF APPROVAL, IF ANY:



*See Instructions On Reverse Side

Instructions

General: This form is designed for submitting proposals to perform certain well operations, as indicated, on all types of lands and leases for appropriate action by either a Federal or a State agency, or both, pursuant to applicable Federal and/or State laws and regulations. Any necessary special instructions concerning the use of this form and the number of copies to be submitted, particularly with regard to local, area, or regional procedures and practices, either are shown below or will be issued by, or may be obtained from, the local Federal and/or State office.

Item 1: If the proposal is to redrill to the same reservoir at a different subsurface location or to a new reservoir, use this form with appropriate notations. Consult applicable State or Federal regulations concerning subsequent work proposals or reports on the well.

Item 4: If there are no applicable State requirements, locations on Federal or Indian land should be described in accordance with Federal requirements. Consult local State or Federal office for specific instructions.

Item 14: Needed only when location of well cannot readily be found by road from the land or lease description. A plat, or plats, separate or on this reverse side, showing the roads to, and the surveyed location of, the well, and any other required information, should be furnished when required by Federal or State agency offices.

Items 15 and 18: If well is to be, or has been directionally drilled, give distances for subsurface location of hole in any present or objective production zone.

Item 22: Consult applicable Federal or State regulations, or appropriate officials, concerning approval of the proposal before operations are started.

NEW MEXICO OIL CONSERVATION COMMISSION
WELL LOCATION AND ACREAGE DEDICATION PLAT

Form C-102
Supersedes C-128
Effective 1-1-65

All distances must be from the outer boundaries of the Section.

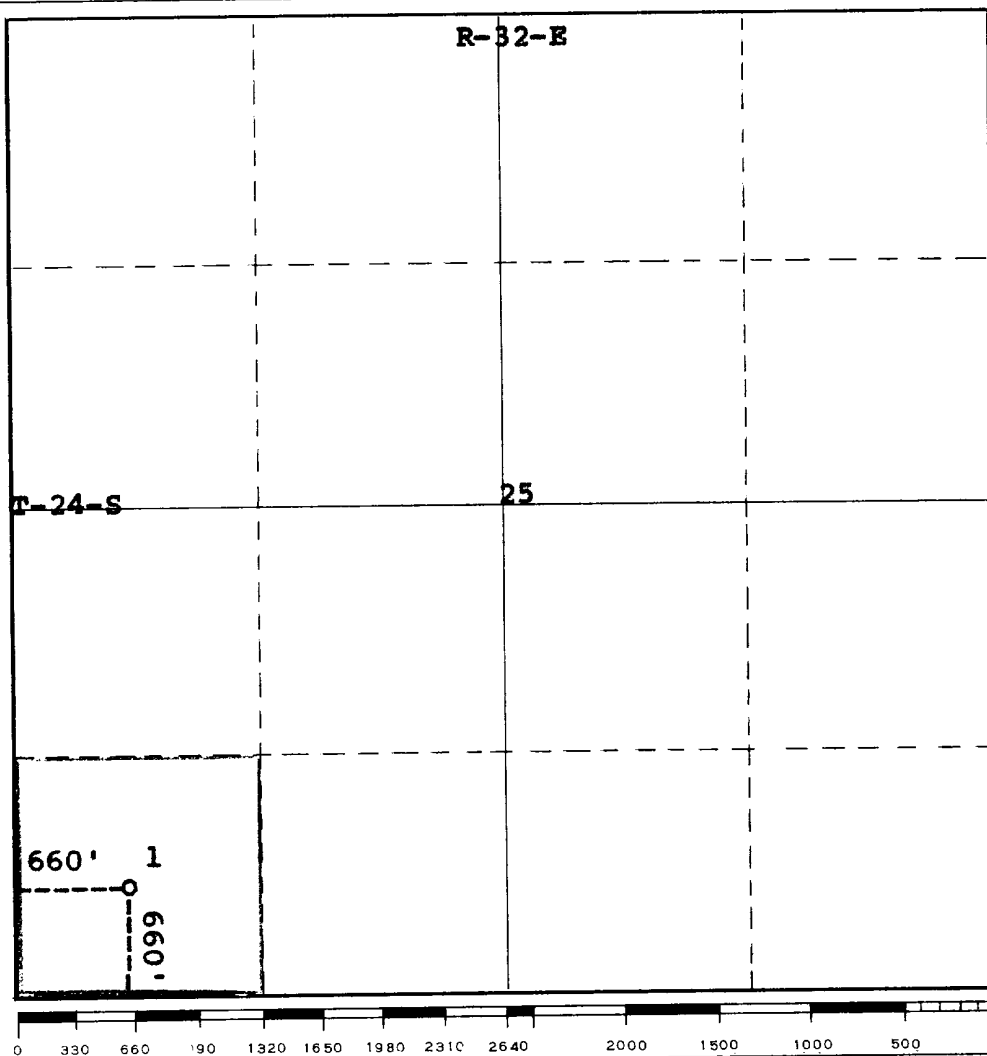
Operator Robert B. Holt			Lease JUN 2 1966		Well No. 1
Unit Letter M	Section 25	Township 24-S	Range 32-E	County Lea	
Actual Footage Location of Well: 660 feet from the South line and 660 feet from the West line					
Ground Level Elev.	Producing Formation Delaware Sand	Pool Undesignated	Dedicated Acreage: 40 Acres		

1. Outline the acreage dedicated to the subject well by colored pencil or hachure marks on the plat below.
2. If more than one lease is dedicated to the well, outline each and identify the ownership thereof (both as to working interest and royalty).
3. If more than one lease of different ownership is dedicated to the well, have the interests of all owners been consolidated by communitization, unitization, force-pooling, etc?

☐ Yes ☐ No If answer is "yes," type of consolidation _____

If answer is "no," list the owners and tract descriptions which have actually been consolidated. (Use reverse side of this form if necessary.) _____

No allowable will be assigned to the well until all interests have been consolidated (by communitization, unitization, forced-pooling, or otherwise) or until a non-standard unit, eliminating such interests, has been approved by the Commission.



CERTIFICATION

I hereby certify that the information contained herein is true and complete to the best of my knowledge and belief.

Name

Position

Individual - Operator

Company

Robert B. Holt

Date

June 7, 1966

I hereby certify that the well location shown on this plat was plotted from field notes of actual surveys made by me or under my supervision, and that the same is true and correct to the best of my knowledge and belief.

Date Surveyed

May 28, 1966

Registered Professional Engineer and/or Land Surveyor

Certificate No.

1069

SUPERIOR
Federal

10BBS OFFICE O. C. C. 24
JUN 21 11 13 AM '66
SUPERIOR
Federal

SUPERIOR
Federal

T-24-S R-32-E

SUPERIOR
Federal

ROBERT B. HOLT
Andee-U.S.A

PAN AMERICAN
State

S. W. GATES
Federal

SUNRAY OX OIL CO.
State

ROBERT B. HOLT
Andee-U.S.A

CONTINENTAL
State

CONTINENTAL
State

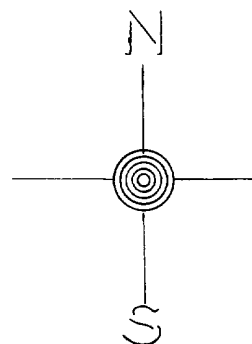
SUPERIOR
Federal
1 (Richardson)

CONTINENTAL
State

CONTINENTAL
Federal

ROBERT B. HOLT Andee-U.S.A. Lease

Well No. 1,	660'/S. & 660'/W.	Lines of Section 25,	Ground Elevation	3561.'
Well No. 2,	1960'/W. & 660'/S.	Lines of Section 25,	Ground Elevation	3567.'
Well No. 3,	660'/N. & 660'/E.	Lines of Section 35,	Ground Elevation	3559.'
Well No. 4,	1980'/N. & 660'/E.	Lines of Section 35,	Ground Elevation	3561.'



I, W. L. DRAKE, REGISTERED PUBLIC SURVEYOR,
HEREBY CERTIFY THAT THIS SURVEY WAS MADE
BY ME ON THE GROUND, AND THIS PLAN IS A
CORRECT REPRESENTATION THEREOF.

THIS 30th DAY OF May 1966

DRAKE SURVEYS

BOX 5147
MIDLAND

MU-34124
TEXAS

LOCATION PLAT

ROBERT B. HOLT

Andee-U.S.A., Lease

Sections 25 and 35, T-24-S, R-32-E, N. W. P. M.
LEA COUNTY, NEW MEXICO.

SCALE : 1" = 2000'

JOB NO.
6881