

NEW MEXICO OIL CONSERVATION COMMISSION  
SANTA FE, NEW MEXICO  
APPLICATION FOR MULTIPLE COMPLETION

Form C-107  
5-1-61

HOBBS OFFICE O. C. C.

HOBBS OFFICE O. C. C.  
JUL 19 11 35 AM '68

JUN 25 1 24 PM '68

Operator	Bronco Oil Corporation		County	Lea	Date	6-3-68
Address	P. O. Box 5114 Midland, Texas		Lease	Saltmount	Well No.	2
Location of Well	Unit C	Section 21	Township 23	Range 37		

1. Has the New Mexico Oil Conservation Commission heretofore authorized the multiple completion of a well in these same pools or in the same zones within one mile of the subject well? YES \_\_\_\_\_ NO X
2. If answer is yes, identify one such instance: Order No. \_\_\_\_\_; Operator Lease, and Well No.: \_\_\_\_\_

3. The following facts are submitted:	Upper Zone	Intermediate Zone	Lower Zone
a. Name of Pool and Formation	Blinebry		Tubb-Drinkard
b. Top and Bottom of Pay Section (Perforations)	5356 - 5559'		6153 - 6243'
c. Type of production (Oil or Gas)	Oil		Oil
d. Method of Production (Flowing or Artificial Lift)	Flow		Pump

4. The following are attached. (Please check YES or NO)

Yes	No	
<input checked="" type="checkbox"/>	<input type="checkbox"/>	a. Diagrammatic Sketch of the Multiple Completion, showing all casing strings, including diameters and setting depths, centralizers and/or turbolizers and location thereof, quantities used and top of cement, perforated intervals, tubing strings, including diameters and setting depth, location and type of packers and side door chokes, and such other information as may be pertinent.
<input checked="" type="checkbox"/>	<input type="checkbox"/>	b. Plat showing the location of all wells on applicant's lease, all offset wells on offset leases, and the names and addresses of operators of all leases offsetting applicant's lease.
<input type="checkbox"/>	<input checked="" type="checkbox"/>	c. Waivers consenting to such multiple completion from each offset operator, or in lieu thereof, evidence that said offset operators have been furnished copies of the application.*
<input checked="" type="checkbox"/>	<input type="checkbox"/>	d. Electrical log of the well or other acceptable log with tops and bottoms of producing zones and intervals of perforation indicated thereon. (If such log is not available at the time application is filed it shall be submitted as provided by Rule 112-A.)


5. List all offset operators to the lease on which this well is located together with their correct mailing address.

Gulf Oil Corporation Kermit, Texas

Solar Oil Company P. O. Box 5114, Midland, Texas

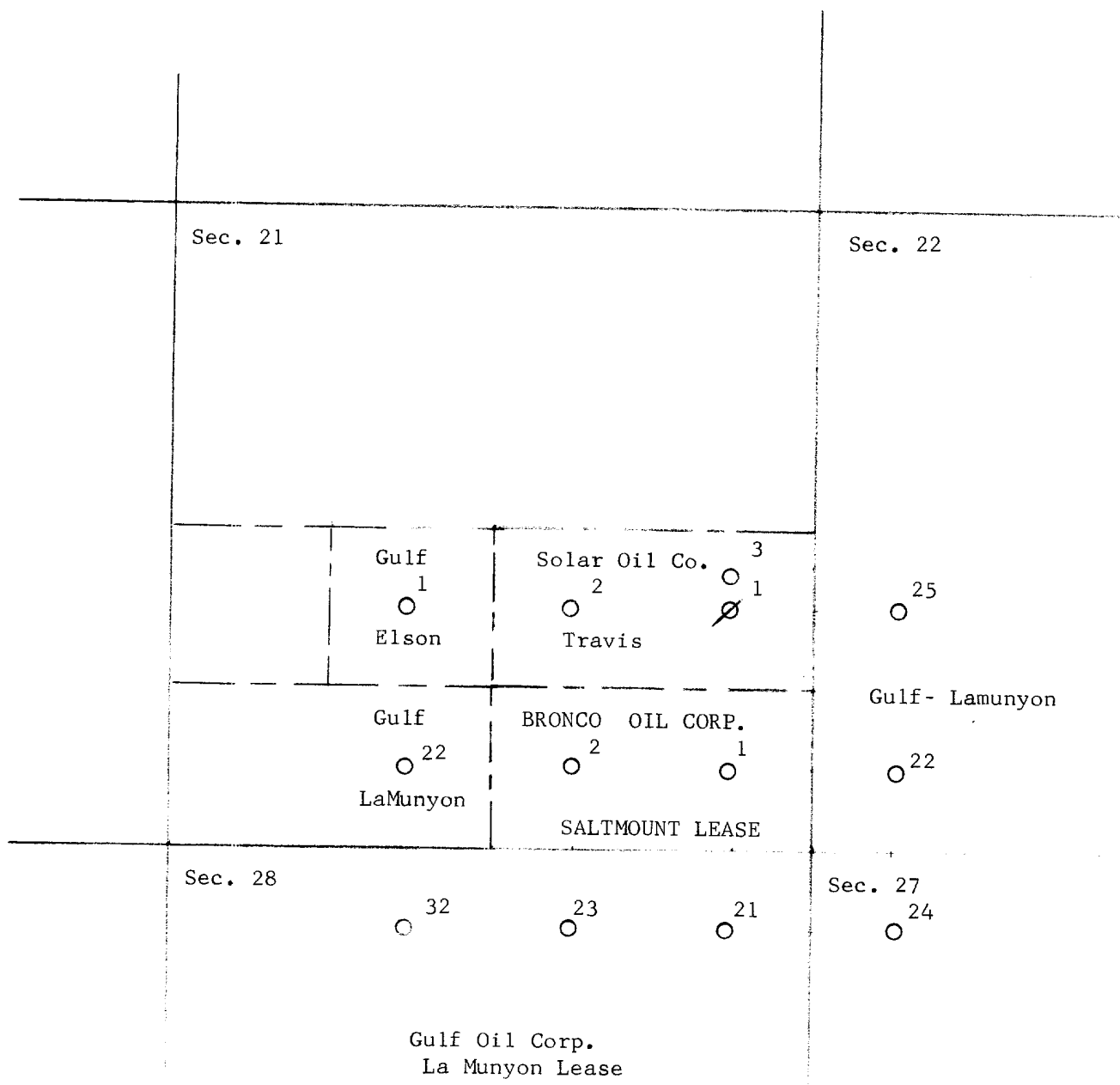
6. Were all operators listed in Item 5 above notified and furnished a copy of this application? YES \_\_\_\_\_ NO X. If answer is yes, give date of such notification \_\_\_\_\_.

CERTIFICATE: I, the undersigned, state that I am the Vice President of the Bronco Oil Corporation (company), and that I am authorized by said company to make this report; and that this report was prepared under my supervision and direction and that the facts stated therein are true, correct and complete to the best of my knowledge.

  
Signature

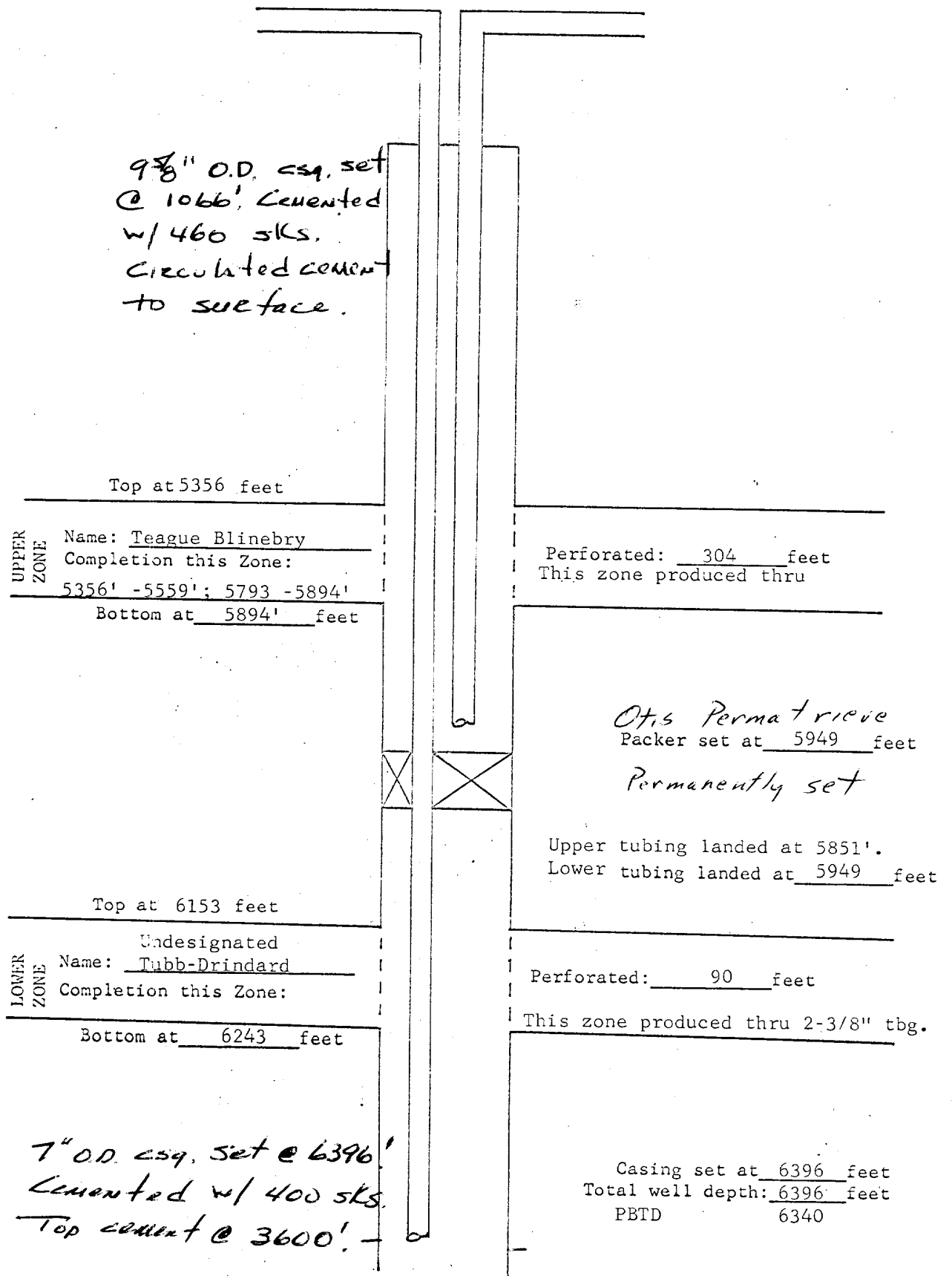
\*Should waivers from all offset operators not accompany an application for administrative approval, the New Mexico Oil Conservation Commission will hold the application for a period of twenty (20) days from date of receipt by the Commission's Santa Fe office. If, after said twenty-day period, no protest nor request for hearing is received by the Santa Fe office, the application will then be processed.

NOTE: If the proposed multiple completion will result in an unorthodox well location and/or a non-standard perforation unit in one or more of the producing zones, then separate application for approval of the same should be filed simultaneously with this application.



BRONCO OIL CORP.  
SALTMOUNT No. 2  
660' FSL, 1980' FEL  
Sec. 21, T-23-S, R-37-E  
Lea County, New Mexico

DIAGRAMMATIC SKETCH SHOWING MULTIPLE COMPLETION INSTALLATION



DATE: 6-3-68 OPERATOR: Bronco Oil Corporation LEASE: Saltmount  
POOL: Teague COUNTY: Lea WELL NO.: 2