

UNITED STATES
DEPARTMENT OF THE INTERIOR
BUREAU OF LAND MANAGEMENT

N.M.
P.O.
Hatch, N.M.

FORM APPROVED
Budget Bureau No. 1004-0135
Expires: March 31, 1993

5. Lease Designation and Serial No.
NMLC030187

6. If Indian, Allottee or Tribe Name

7. If Unit or CA, Agreement Designation

8. Well Name and No.

C. E. Lamunyon #25

9. API Well No.

30-025-22416

10. Field and Pool, or Exploratory Area

Teague Paddock Blinebry

11. County or Parish, State

Lea Co., New Mexico

SUNDRY NOTICES AND REPORTS ON WELLS

Do not use this form for proposals to drill or to deepen or reentry to a different reservoir.
Use "APPLICATION FOR PERMIT-" for such proposals

SUBMIT IN TRIPLICATE

1. Type of Well

☒ Oil Well ☐ Gas Well ☐ Other

2. Name of Operator

Arch Petroleum Inc.

3. Address and Telephone No.

300 N. Marienfeld, Suite 600 Midland, Texas 79701 (915) 685-8100

4. Location of Well (Footage, Sec., T., R., M., or Survey Description)

Unit L, Section 22, T23S, R37E
1980' FSL and 660' FWL

12. CHECK APPROPRIATE BOX(s) TO INDICATE NATURE OF NOTICE, REPORT, OR OTHER DATA

TYPE OF SUBMISSION

- ☐ Notice of Intent
☒ Subsequent Report
☐ Final Abandonment Notice

TYPE OF ACTION


- ☐ Abandonment
☐ Recompletion
☐ Plugging Back
☐ Casing Repair
☐ Altering Casing
☒ Other Add perfs & stimulate.
☐ Change of Plans
☐ New Construction
☐ Non-Routine Fracturing
☐ Water Shut-Off
☐ Conversion to Injection
☐ Dispose Water

(Note: Report results of multiple completion on Well Completion or Recompletion Report and Log form.)

13. Describe Proposed or Completed Operations (Clearly state all pertinent details, and give pertinent dates, including estimated date of starting any proposed work. If well is directionally drilled, give subsurface locations and measured and true vertical depths for all markers and zones pertinent to this work.)*

06/09/99

- 1) Set CIBP @ 5325'. Capped with 2 sx cement.
- 2) Perf'd 5163-5190' w/2JSPF.
- 3) Tested CIBP to 3000#. Held OK.
- 4) Acidized perfs w/924 gallons 15% HCL Acid.
- 5) Frac'd w/18,000 gallons Viking and 74,000# sand.
- 6) Swab back 886 bbl load.
- 7) Well started flowing.
- 8) Turned well to production 06/14/99.



14. I hereby certify that the foregoing is true and correct

Signed Robert S. McCarty

Title Production Tech.

Date 07/06/99

(This space for Federal or State office use)

Approved by Chris Williams

Title DISTRICT 1 SUPERVISOR

Date JUL 21 1999

Conditions of approval, if any:

Title 18 U.S.C. Section 1001, makes it a crime for any person knowingly and willfully to make to any department or agency of the United States any false, fictitious or fraudulent statements or representations as to any matter within its jurisdiction.

*See Instruction on Reverse Side

RECEIVED

JUL 07 '88

**BLM
ROSWELL, NM**

District I
PO Box 1980, Hobbs, NM 88241-1980

District II
811 South First, Artesia, NM 88210

District III
1000 Rio Brazos Rd., Aztec, NM 87410

District IV
2040 South Pacheco, Santa Fe, NM 87505

State of New Mexico
Energy, Minerals & Natural Resources Department

OIL CONSERVATION DIVISION
2040 South Pacheco
Santa Fe, NM 87505

Form C-102
Revised October 18, 1994
Instructions on back
Submit to Appropriate District Office
State Lease - 4 Copies
Fee Lease - 3 Copies

☐ AMENDED REPORT

WELL LOCATION AND ACREAGE DEDICATION PLAT

¹ API Number 30-025-22416	² Pool Code 58300	³ Pool Name Teague Paddock Blinebry
⁴ Property Code 14898	⁵ Property Name C. E. Lamunyon	⁶ Well Number 25
⁷ OGRID No. 000962	⁸ Operator Name Arch Petroleum Inc.	⁹ Elevation 3309

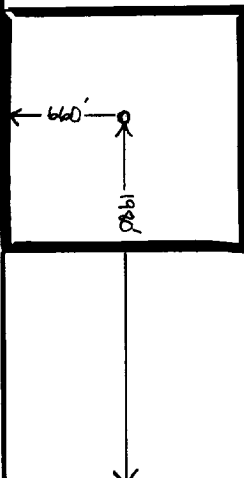

¹⁰Surface Location

UL or lot no. L	Section 22	Township 23S	Range 37E	Lot Idn	Feet from the 1980	North/South line South	Feet from the 660	East/West Line West	County Lea
--------------------	---------------	-----------------	--------------	---------	-----------------------	---------------------------	----------------------	------------------------	---------------

¹¹Bottom Hole Location If Different From Surface

UL or lot no.	Section	Township	Range	Lot Idn	Feet from the	North/South line	Feet from the	East/West Line	County
¹² Dedicated Acres 40.00	¹³ Joint or Infill	¹⁴ Consolidation Code	¹⁵ Order No.						

NO ALLOWABLE WILL BE ASSIGNED TO THIS COMPLETION UNTIL ALL INTERESTS HAVE BEEN CONSOLIDATED
OR A NON-STANDARD UNIT HAS BEEN APPROVED BY THE DIVISION

¹⁶ 					¹⁷ OPERATOR CERTIFICATION <i>I hereby certify that the information contained herein is true and complete to the best of my knowledge and belief</i>  Signature Robin S. McCarley Printed Name Production Tech. Title 07-06-99 Date
					¹⁸ SURVEYOR CERTIFICATION <i>I hereby certify that the well location shown on this plat was plotted from field notes of actual surveys made by me or under my supervision, and that the same is true and correct to the best of my belief.</i> Date of Survey Signature and Seal of Professional Surveyer:
					Certificate Number