

DISTRICT I  
P.O. Box 1980, Hobbs, NM 88241-1980  
DISTRICT II  
P.O. Box Drawer DD, Artesia, NM 88211-0719  
DISTRICT III  
1000 Rio Brazos Rd., Aztec, NM 87410  
DISTRICT IV  
P.O. Box 2088, Santa Fe, NM 87504-2088

State of New Mexico  
Energy, Minerals and Natural Resources Department  
**OIL CONSERVATION DIVISION**  
P.O. Box 2088  
Santa Fe, New Mexico 87504-2088

Form C-104  
Revised February 10, 1994  
Instructions on back  
Submit to Appropriate District Office  
5 Copies  
☐ AMENDED REPORT

REQUEST FOR ALLOWABLE AND AUTHORIZATION TO TRANSPORT

<sup>1</sup> Operator Name and Address  Sahara Operating Company P.O. Box 4130 Midland, TX 79704		<sup>2</sup> OGRID Number  20077
<sup>4</sup> API Number 30-025-22439		<sup>5</sup> Pool Name PADUCA DELAWARE NORTH
<sup>7</sup> Property Code 40020 25161		<sup>9</sup> Well No. 70
<sup>6</sup> Pool Code 49490		<sup>3</sup> Reason for Filing Code CH 12-1-99
<sup>8</sup> Property Name COTTON DRAW UNIT		

II. <sup>10</sup> Surface Location									
UI or lot no L	Section 34	Township 24S	Range 32E	Lot.Idn	Feet From The 1980	North/South Line SO	Feet From The 660	East/West Line WE	County LEA


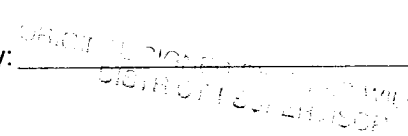

III. <sup>11</sup> Bottom Hole Location									
UI or lot no	Section	Township	Range	Lot.Idn	Feet From The	North/South Line	Feet From The	East/West Line	County
<sup>12</sup> Lse Code F	<sup>13</sup> Producing Method Code P	<sup>14</sup> Gas Connection Date 3/5/70		<sup>15</sup> C-129 Permit Number		<sup>16</sup> C-129 Effective Date		<sup>17</sup> C-129 Expiration Date	

III. Oil and Gas Transporters				
<sup>18</sup> Transporter OGRID	<sup>19</sup> Transporter Name and Address	<sup>20</sup> POD	<sup>21</sup> O/G	<sup>22</sup> POD ULSTR Location and Description
166418	OASIS TRANS & MRKT CORP	2483210	O	
009171	GPM GAS CORP	2483230	G	

IV. Produced Water	
<sup>23</sup> POD 2483250	<sup>24</sup> POD ULSTR Location and Description

V. Well Completion Data				
<sup>25</sup> Spud Date	<sup>26</sup> Ready Date	<sup>27</sup> Total Depth	<sup>28</sup> PBTD	<sup>29</sup> Perforations
<sup>30</sup> HOLE SIZE	<sup>31</sup> CASING & TUBING SIZE	<sup>32</sup> DEPTH SET	<sup>33</sup> SACKS CEMENT	

VI. Well Test Data					
<sup>34</sup> Date New Oil	<sup>35</sup> Gas Delivery Date	<sup>36</sup> Date of Test	<sup>37</sup> Length of Test	<sup>38</sup> Tubing Pressure	<sup>39</sup> Casing Pressure
<sup>40</sup> Choke Size	<sup>41</sup> Oil - Bbls.	<sup>42</sup> Water - Bbls.	<sup>43</sup> Gas - MCF	<sup>44</sup> AOF	<sup>45</sup> Test Method

<sup>46</sup> I hereby certify that the rules and regulations of the Oil Conservation Division have been complied with and that the information given above is true and complete to the best of my knowledge and belief.  Signature   Printed Name Robert McAlpine  Title Regulatory Compliance  Date 12/6/99 Telephone 915 697-0967		<b>OIL CONSERVATION DIVISION</b>  Approved By:   Title: Sr. Engineer  Approval Date: 12-06-99	
<sup>47</sup> If this is a change of operator fill in the OGRID number and name of the previous operator 022351 TEXACO INC 205 EAST BENDER, HOBBS, NM 88240 Previous Operator Signature  Printed Name Russell Pool Title Sr. Engineer Date 12-06-99			