

LEA
ATLANTIC RICHFIELD CO.

Jalmat & Langlie Mattix NM Sec 12,
3 Cooper WN T24S, R²⁴
Page #4

4-23-73 Continued
Acid (2931-3400') 2000 gals
Flwd @ 125 MCFGPD thru 1/4" chk (2931-3400')
4-30-73 TD 3630'; Tstg
5-8-73 TD 3630'; Tstg (3469-3610')
Flwd @ 720 MCFGPD thru 1/4" chk (2931-3400')
6-4-73 TD 3630'; Tstg
6-11-73 TD 3630'; Tstg
6-18-73 TD 3630'; SI
7-10-73 TD 3630'; SI
7-16-73 TD 3630'; Prep Pot
Swbd dry (3469-3610')
Perfs 3469-3610', Packed Off
7-23-73 TD 3630'; COMPLETE

7-23-73 Continued
LOG TOPS: Anhydrite 1002', Salt 1362', Base
Salt 2714', Yates 2942', Seven Rivers 3134',
Queen 3526'
7-28-73 COMPLETION REPORTED

COUNTY LEA FIELD Jalmat & Anglie Mattox STATE NM
ATLANTIC RICHFIELD CO. AP 30-025-24401
 NO. 3 LEASE Cooper WN SERIAL
Sec 12, T-24-S, R-36-E MAP
660' FNL, 1980' FEL of Sec CO-CRD

		CLASS <u>GL</u>		ELEV <u>3330</u>		L & S	
SPD	CMP	FORMATION	DATUM	FORMATION	DATUM		
3-30-73	4-20-73						
CSG 9 5/8" at 429' w/250 sx 7" at 3630' w/500 sx							
		TD <u>3630'</u>		PBD			

IP (Yates) Perfs 2931-3400' F 720 MCFGPD + 4 BW. Pot based
 on 24 hr test. GOR dry; Grav NR

CONTR Leatherwood OPRS ELEV 3339' DF PD 3750' TYPE RT

F.R. 4-2-73
 (Yates-Queen)
 4-3-73 Drlg 2435'
 4-10-73 TD 3630'; WOC
 4-17-73 TD 3630'; Swbd 1d
 Perf @ 3469', 3473', 3489', 3507', 3511', 3530',
 3537', 3543', 3547', 3551', 3570', 3581', 3587',
 3595', 3610' w/1 SPI
 Acid (3469-3610') 1000 gals (15% NA)
 Frac (3469-3610') 15,750 gals jelled brine +
 30,000# sd
 4-23-73 TD 3630'; Tstg
 Swbd 22 BO + 23 BLW in 8 hrs (3469-3610')
 Perf @ 2931', 2942', 2953', 2972', 2984', 3004',
 3012', 3028', 3036', 3050', 3061', 3112', 3122',
 3128', 3180', 3190', 3343', 3374', 3380', 3400'

NEW MEXICO OIL CONSERVATION COMMISSION
WELL LOCATION AND ACREAGE DEDICATION PLAT

Form C-102
Supersedes C-128
Effective 1-1-65

All distances must be from the outer boundaries of the Section.

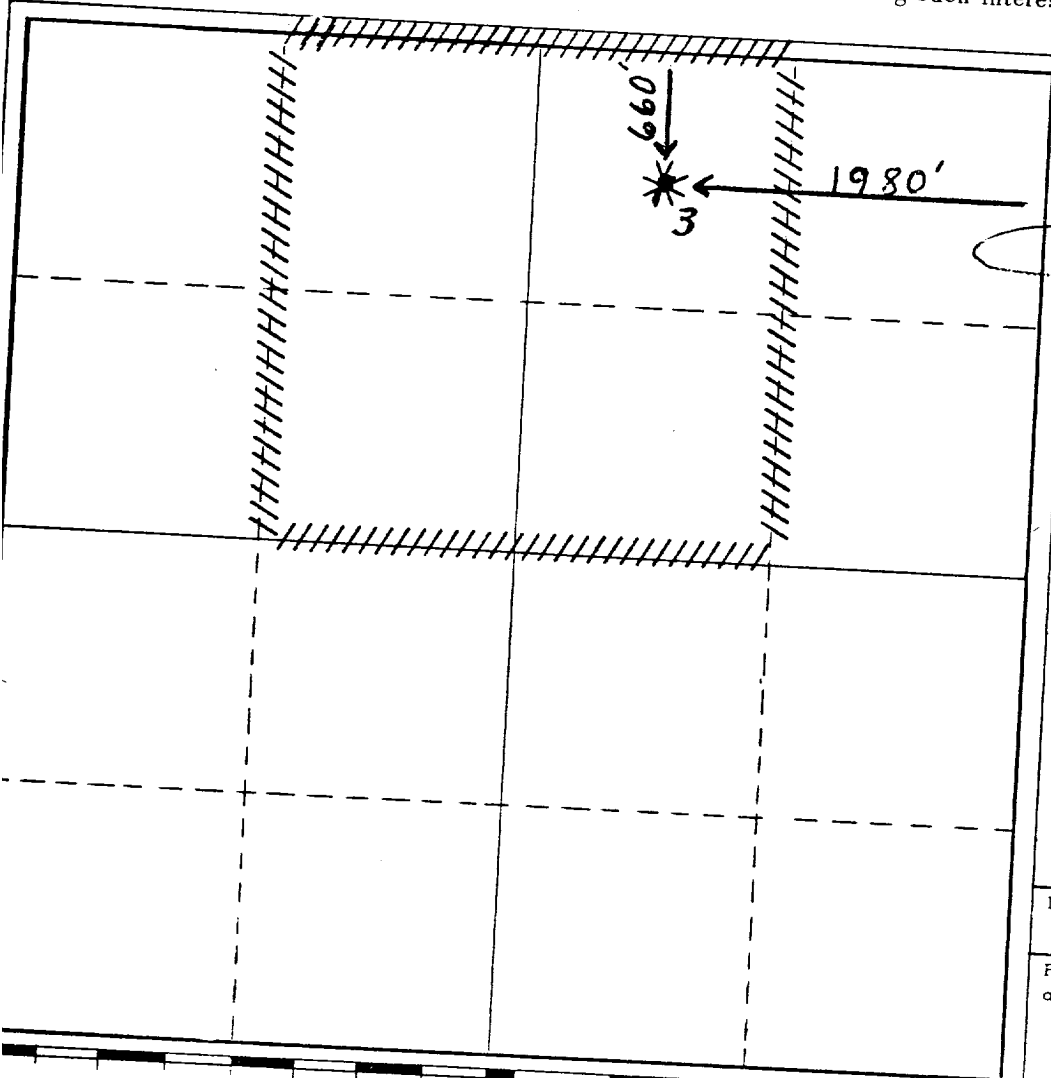
Operator Atlantic Richfield Company			Lease Cooper WN		Well No. 3
Unit Letter B	Section 12	Township 24S	Range 36E	County Lea	
Actual Footage Location of Well: 660 feet from the North line and 1980 feet from the East line					
Ground Level Elev. 3339' DF	Producing Formation Yates 7Rivers		Pool Jalmat	Dedicated Acreage: 160 Acres	

1. Outline the acreage dedicated to the subject well by colored pencil or hachure marks on the plat below.
2. If more than one lease is dedicated to the well, outline each and identify the ownership thereof (both as to working interest and royalty).
3. If more than one lease of different ownership is dedicated to the well, have the interests of all owners been consolidated by communitization, unitization, force-pooling, etc?

☐ Yes ☐ No If answer is "yes," type of consolidation _____

If answer is "no," list the owners and tract descriptions which have actually been consolidated. (Use reverse side of this form if necessary.) _____

No allowable will be assigned to the well until all interests have been consolidated (by communitization, unitization, forced-pooling, or otherwise) or until a non-standard unit, eliminating such interests, has been approved by the Commission.



CERTIFICATION

I hereby certify that the information contained herein is true and complete to the best of my knowledge and belief.

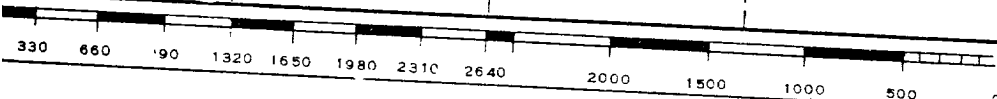
Name
J. D. Jones
Position
Dist. Drlg. Supv.
Company
Atlantic Richfield Company
Date
12/4/75

I hereby certify that the well location shown on this plat was plotted from field notes of actual surveys made by me or under my supervision, and that the same is true and correct to the best of my knowledge and belief.

Date Surveyed

Registered Professional Engineer and/or Land Surveyor

Certificate No.



RECEIVED

DEC 5 1975

OIL CONSERVATION COMM.
HOEBS, N. M.

N MEXICO OIL CONSERVATION COMMISSION
WELL LOCATION AND ACREAGE DEDICATION PLAT AMENDED

Form C-102
 Supersedes
 Effective 1-1

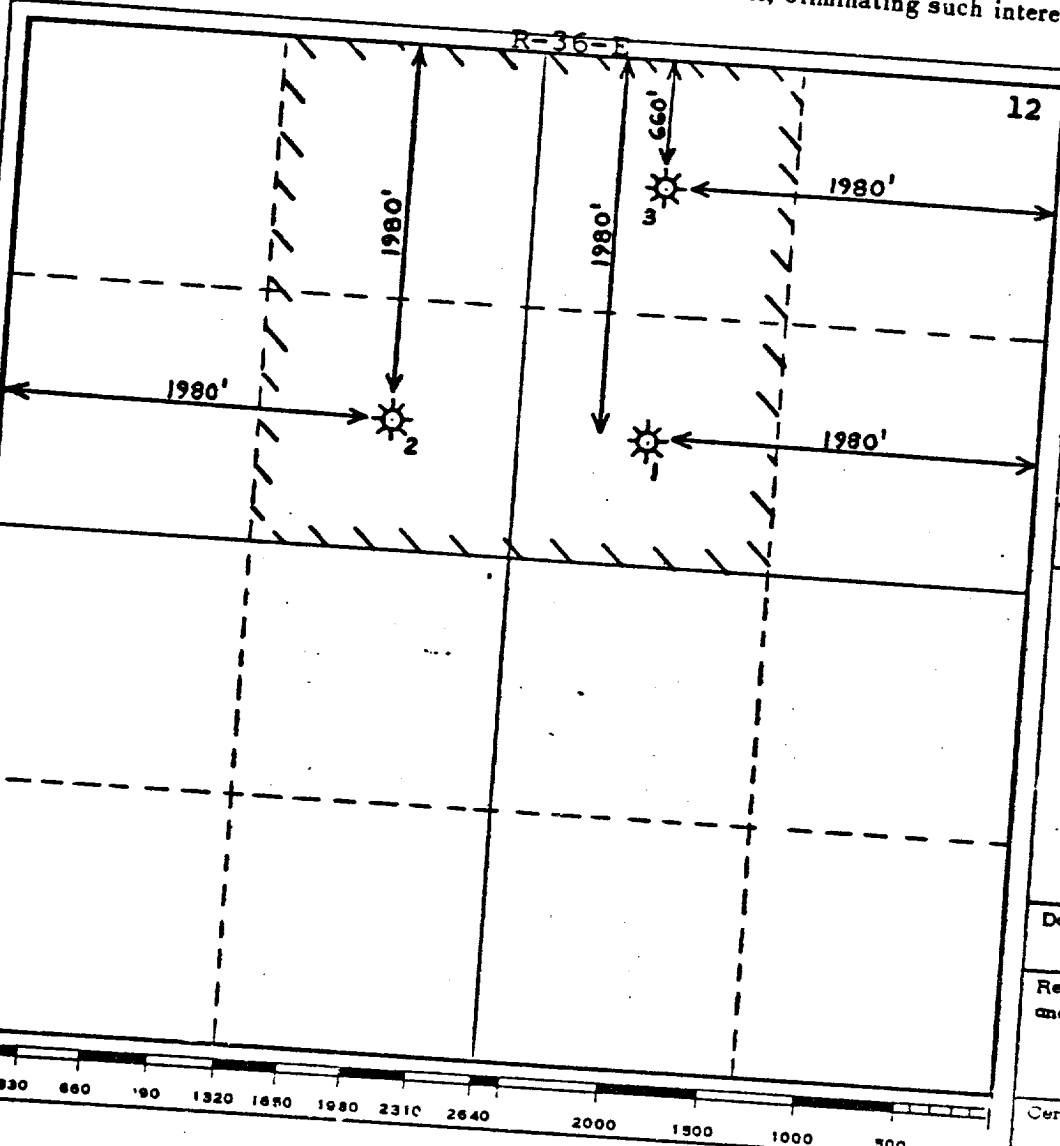
All distances must be from the outer boundaries of the Section.

Operator Atlantic Richfield Company				Lease Cooper WN		Well No. 1, 2 & 3	
Unit Letter G, F & B	Section 12	Township 24-S	Range 36-E	County Lea			
Actual Footage Location of Well: feet from the _____ line and _____ feet from the _____ line Ground Level Elev.: _____ Producing Formation Yates, 7 Rivers Pool Jalmat Dedicated Acreage: 160 Acres							

1. Outline the acreage dedicated to the subject well by colored pencil or hachure marks on the plat below.
2. If more than one lease is dedicated to the well, outline each and identify the ownership thereof (both as to working interest and royalty).
3. If more than one lease of different ownership is dedicated to the well, have the interests of all owners been consolidated by communitization, unitization, force-pooling, etc?
☐ Yes ☐ No If answer is "yes," type of consolidation _____

If answer is "no," list the owners and tract descriptions which have actually been consolidated. (Use reverse side of this form if necessary.) _____

No allowable will be assigned to the well until all interests have been consolidated (by communitization, unitization, forced-pooling, or otherwise) or until a non-standard unit, eliminating such interests, has been approved by the Commission.



CERTIFICATION	
I hereby certify that the information contained herein is true and complete to the best of my knowledge and belief.	
Name	O. D. Bretches
Position	Dist. Drlg. Supervisor
Company	Atlantic Richfield Co.
Date	March 29, 1973
I hereby certify that the well location shown on this plat was plotted from field notes of actual surveys made by me or under my supervision, and that the same is true and correct to the best of my knowledge and belief.	
Date Surveyed	
Registered Professional Engineer and/or Land Surveyor	
Certificate No.	

