
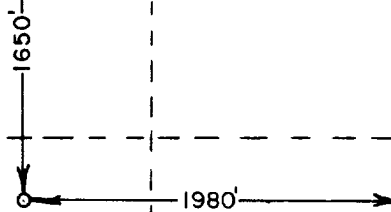




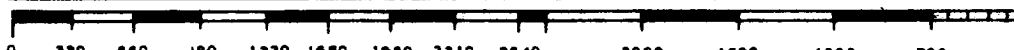
Form C-102
Supersedes C-128
Effective 1-1-65

All distances must be from the outer boundaries of the Section

1. Outline the acreage dedicated to the subject well by colored pencil or hatchure marks on the plat below.
2. If more than one lease is dedicated to the well, outline each and identify the ownership thereof (both as to working interest and royalty).
3. If more than one lease of different ownership is dedicated to the well, have the interests of all owners been consolidated by communitization, unitization, force-pooling, etc?

No allowable will be assigned to the well until all interests have been consolidated (by communitization, unitization, forced-pooling, or otherwise) or until a non-standard unit, eliminating such interests, has been approved by the Commission.

Texas International Petroleum Corporation	Texas International Petroleum Corporation	<div style="text-align: center;"> CERTIFICATION </div> <p>I hereby certify that the information contained herein is true and complete to the best of my knowledge and belief.</p> <div style="text-align: center;">  </div> <div style="border: 1px solid black; padding: 2px;"> Name Division Engineer </div> <div style="border: 1px solid black; padding: 2px;"> Position Texas International Petr Corp. </div> <div style="border: 1px solid black; padding: 2px;"> Company 4-16-73 </div> <div style="border: 1px solid black; padding: 2px;"> Date </div>
		<p>I hereby certify that the well location shown on this plat was plotted from field notes of actual surveys made by me or under my supervision, and that the same is true and correct to the best of my knowledge and belief.</p>
State of New MEXICO (L-265) Dick Rowan Aztec Oil & Gas	<div style="text-align: center;">  </div> State of New Mexico (L-264) Dick Rowan Aztec Oil & Gas	<div style="border: 1px solid black; padding: 2px;"> Date Surveyed APRIL 12, 1973 </div> <div style="border: 1px solid black; padding: 2px;"> Registered Professional Engineer and/or Land Surveyor  </div> <div style="border: 1px solid black; padding: 2px;"> Certificate No. 676 </div>



RECEIVED

APR 14 1972

OIL CONSERVATION COMM.
HOBBS, N. M.

473