

DISTRICT I
P.O. Box 1030, Hobbs, NM 88241-1030

DISTRICT II
P.O. Drawer 22, Artesia, NM 88211-0719

DISTRICT III
1000 Rio Brazos Rd., Artec, NM 87410

DISTRICT IV
P.O. Box 2088, Santa Fe, NM 87504-2088

State of New Mexico
Energy, Minerals and Natural Resources Department

Form C-102
Revised February 10, 1994
Submit to Appropriate District Office
State Lease - 4 Copies
Fee Lease - 3 Copies

OIL CONSERVATION DIVISION

P.O. Box 2088
Santa Fe, New Mexico 87504-2088

☐ AMENDED REPORT

WELL LOCATION AND ACREAGE DEDICATION PLAT

API Number 30-025-24505	Pool Code 83810	Pool Name RHODES YATES 7R's GAS
Property Code 22874	Property Name RHODES STATE COM.	Well Number 19
OGRID No. 162683	Operator Name GRUY PETROLEUM MANAGEMENT CO.	Elevation 2975

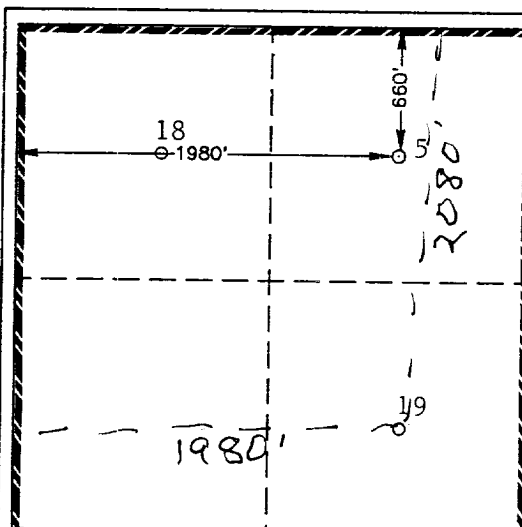
Surface Location

UL or lot No. F	Section 16	Township 26 S	Range 37 E	Lot Idn	Feet from the 2080	North/South line NORTH	Feet from the 1980	East/West line WEST	County LEA
--------------------	---------------	------------------	---------------	---------	-----------------------	---------------------------	-----------------------	------------------------	---------------

Bottom Hole Location If Different From Surface

UL or lot No.	Section	Township	Range	Lot Idn	Feet from the	North/South line	Feet from the	East/West line	County
Dedicated Acres 160	Joint or Infill	Consolidation Code	Order No. R-11476						

NO ALLOWABLE WILL BE ASSIGNED TO THIS COMPLETION UNTIL ALL INTERESTS HAVE BEEN CONSOLIDATED
OR A NON-STANDARD UNIT HAS BEEN APPROVED BY THE DIVISION

	<p>OPERATOR CERTIFICATION</p> <p>I hereby certify the the information contained herein is true and complete to the best of my knowledge and belief.</p> <p><i>Joe T Janica</i> Signature Joe T Janica Printed Name Agent Title 06/12/98 Date</p> <p>SURVEYOR CERTIFICATION</p> <p>I hereby certify that the well location shown on this plat was plotted from field notes of actual surveys made by me or under my supervision, and that the same is true and correct to the best of my belief.</p> <p>JUNE 2, 1998 Date Surveyed Signature & Seal of Professional Surveyor JLP NEW MEXICO EIDSON Num. 98-11476-0860 Certificate No.: RONALD EIDSON, 3239 EIDSON, 12841 EIDSON McDONALD, 12185</p>
--	--

All distances must be from the outer boundaries of the Section

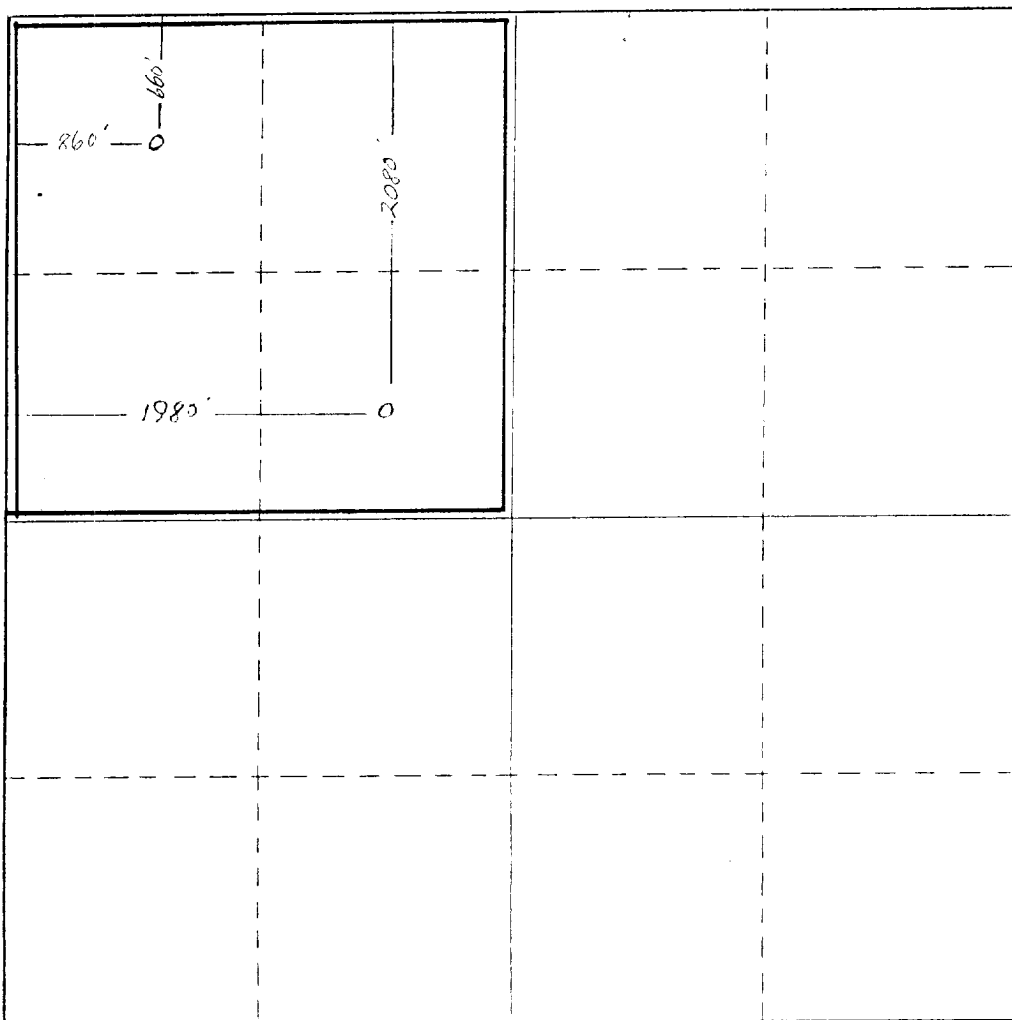
Operator EL PASO NATURAL GAS COMPANY			Lessee Rhodes Gas Storage Unit		Well No. 19
Unit Letter F	Section 16	Township 26 S	Range 37 E	County LEA	
Actual Footage Location of Well:					
1980 feet from the West line and 2080 feet from the North line					
Ground Level Elev. 2991.8	Producing Formation YATES - 7 RIVERS	Pool RHODES YATES - 7 RIVERS	Dedicated Acreage 160		Acres

1. Outline the acreage dedicated to the subject well by colored pencil or hachure marks on the plat below.
2. If more than one lease is dedicated to the well, outline each and identify the ownership thereof (both as to working interest and royalty).
3. If more than one lease of different ownership is dedicated to the well, have the interests of all owners been consolidated by communitization, unitization, force-pooling, etc?

☐ Yes ☐ No If answer is "yes," type of consolidation _____

If answer is "no," list the owners and tract descriptions which have actually been consolidated. (Use reverse side of this form if necessary.) _____

No allowable will be assigned to the well until all interests have been consolidated (by communitization, unitization, forced-pooling, or otherwise) or until a non-standard unit, eliminating such interests, has been approved by the Commission.



CERTIFICATION

I hereby certify that the information contained herein is true and complete to the best of my knowledge and belief.

John S. Delk
Name

JOHN S. DELK

Position
SUPERVISOR PROD. SVCS.

Company
EL PASO NATURAL GAS CO.

Date
MARCH 2, 1982

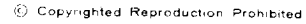
I hereby certify that the well location shown on this plat was plotted from field notes of actual surveys made by me or under my supervision, and that the same is true and correct to the best of my knowledge and belief.

Date Surveyed
August 18, 1973

Registered Professional Engineer and/or Land Surveyor

Truman Gaskin
Certificate No.

2126



		CLASS		ELEV.		L & S	
SPD CSG		FORMATION	DATUM	FORMATION	DATUM		
9-9-73	CMP 10-9-73						
8 5/8"	at 637' w/300 ft						
4 1/2"	at 3240' w/200 ft						
TD	3240'			PBD			

CONTR	Capitan Drlg	OPRS LLEV	PI	3250 ⁹	TYPE	RT
-------	--------------	-----------	----	-------------------	------	----

F.R. 9-1-73
(Status) GAS STORAGE WELL
9-11-73 TD 637'; WOC
10-3-73 TD 3240'; WOC
Perf 2834-52', 2924-44', 2976-80', 3008-16',
3026-30', 3086-95', 3100-08', 3116-24' w/2 SPF
Frac (2834-3124') 39,000 gals + 44,250# sd
GAGE 2798 NON-PO
10-15-73 TD 3240'; COMPLETED
10-20-73 COMPLETION REPOSTED