


INCLINATION REPORT

OPERATOR Doyle Hartman ADDRESS 312 C&K Building, Midland, Texas 79701
 LEASE Citgo State WELL NO. AS#1 FIELD
 LOCATION 660 FNL, 1980 FWL, Section 2, T-24S, R-36E Lea County

Depth	Angle (Inclination 'degrees)	Displacement	Displacement Accumulated
410	1/4	1.8040	1.8040
934	1/2	4.5588	6.3628
1432	1	8.7150	15.0778
1930	1 1/2	13.0476	28.1254
1991	1 1/2	1.5982	29.7236
2401	2	14.3090	44.0326
2875	2 1/4	18.6282	62.6608
3360	1 1/2	12.7070	75.3678
3745	1 3/4	11.7425	87.1103


I hereby certify that the above data as set forth is true and correct to the best of my knowledge and belief.

Cactus Drilling Company

By: 
 Title: R.J. Owings, Asst. Drlg. Supt.


Affidavit:

Before me, the undersigned authority, appeared R.J. Owings known to me to be the person whose name is subscribed herebelow, who, on making deposition, under oath states that he is acting for and in behalf of the operator of the well identified above, and that to the best of his knowledge and belief such well was not intentionally deviated from the true vertical whatsoever.


 (Affiant's Signature)

Sworn and subscribed to in my presence on this the 22nd day of October 19 76

MY COMMISSION EXPIRES MARCH 1, 1980


 Notary Public in and for the County
 of Lea, State of New Mexico

Seal