

District I
PO Box 1980, Hobbs, NM 88241-1980

District II
811 South First, Artesia, NM 88210

District III
1000 Rio Brazos Rd., Aztec, NM 87410

District IV
2040 South Pacheco, Santa Fe, NM 87505

State of New Mexico
Energy, Minerals & Natural Resources Department

OIL CONSERVATION DIVISION
2040 South Pacheco
Santa Fe, NM 87505

Form C-104

Revised October 18, 1994

Instructions on back

Submit to Appropriate District Office

5 Copies

☐ AMENDED REPORT

I. REQUEST FOR ALLOWABLE AND AUTHORIZATION TO TRANSPORT

¹ Operator name and Address PATTERSON OPERATING & PUMPING, INC. dba/ PENERGY P.O. BOX 50076 MIDLAND, TEXAS 79710		² OGRID Number APPLIED FOR 188566
		³ Reason for Filing Code CH EFFECTIVE 9-1-99
⁴ API Number 30-0 30-025-25576	⁵ Pool Name LEONARD QUEEN, SOUTH	⁶ Pool Code 38760
⁷ Property Code 14054 26405	⁸ Property Name GLENN RYAN	⁹ Well Number 22

II. ¹⁰ Surface Location

UI or lot no. N	Section 13	Township 26-S	Range 37E	Lot Idn	Feet from the 660	North/South Line S	Feet from the 1980	East/West line W	County LEC
--------------------	---------------	------------------	--------------	---------	----------------------	-----------------------	-----------------------	---------------------	---------------

¹¹ Bottom Hole Location

UI or lot no.	Section	Township	Range	Lot Idn	Feet from the	North/South Line	Feet from the	East/West line	County
¹² Loe Code F	¹³ Producing Method Code SI 10	¹⁴ Gas Connection Date	¹⁵ C-129 Permit Number	¹⁶ C-129 Effective Date	¹⁷ C-129 Expiration Date				

III. Oil and Gas Transporters

¹⁸ Transporter OGRID 34053 28445	¹⁹ Transporter Name and Address PLAINS MARKETING & TRANSPORTATION P.O. BOX 4648 HOUSTON, TEXAS 77210-4648	²⁰ POD 2584110	²¹ O/G O	²² POD ULSTR Location and Description
¹⁸ Transporter OGRID 20807	¹⁹ Transporter Name and Address SID RICHARDSON GASOLINE CO. 5030 E. UNIVERSITY, STE # C-104 ODESSA, TEXAS 79762	²⁰ POD 2584230	²¹ O/G G	²² POD ULSTR Location and Description

IV. Produced Water






²³ POD	²⁴ POD ULSTR Location and Description
-------------------	--

V. Well Completion Data

²⁵ Spud Date	²⁶ Ready Date	²⁷ TD	²⁸ PBDT	²⁹ Perforations	³⁰ DHC, DC, MC
³¹ Hole Size	³² Casing & Tubing Size	³³ Depth Set	³⁴ Sacks Cement		

VI. Well Test Data

³⁵ Date New Oil	³⁶ Gas Delivery Date	³⁷ Test Date	³⁸ Test Length	³⁹ Tbg. Pressure	⁴⁰ Csg. Pressure
⁴¹ Choke Size	⁴² Oil	⁴³ Water	⁴⁴ Gas	⁴⁵ AOF	⁴⁶ Test Method

⁴⁷ I hereby certify that the rules of the Oil Conservation Division have been complied with and that the information given above is true and complete to the best of my knowledge and belief.		OIL CONSERVATION DIVISION	
Signature: 	Approved by: 		
Printed name: DEANNE EDWARDS	Title: 		
Title: PRODUCTION CLERK	Approval Date: 		
Date: 05/24/00	Phone: 915-684-3751	AUG 2 2000	
⁴⁸ If this is a change of operator fill in the OGRID number and name of the previous operator 26316 PERMOK OIL, INC.			
Previous Operator Signature 	Printed Name EUGENE STRAUSS	Title PRESIDENT	Date 5/31/00

N