


# INCLINATION REPORT

OPERATOR Herman Ledbetter ADDRESS 1002 Sayles Blvd, Abilene, Texas 79605  
 LEASE NAME Lula Mae #1 WELL NO. 1 FIELD \_\_\_\_\_  
 LOCATION Section 10, T-23S, R-37E Lea County

DEPTH	ANGLE INCLINATION DEGREES	DISPLACEMENT	DISPLACEMENT ACCUMULATED
492	1/2	4.2804	4.2804
833	1	5.9675	10.2479
1185	3/4	4.6112	14.8591
1665	1	8.4000	23.2591
2199	1 1/4	11.6412	34.9003
2658	2 1/2	20.0124	54.9127
3196	1 3/4	16.4090	71.3217
3800	1 1/4	13.1672	84.4889

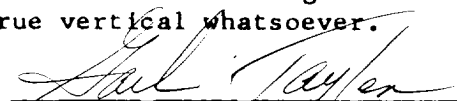
I hereby certify that the above data as set forth is true and correct to the best of my knowledge and belief.

CACTUS DRILLING COMPANY

  
 TITLE Garlin Taylor, Admn. Asst.

## AFFIDAVIT:


Before me, the undersigned authority, appeared Garlin Taylor  
 known to me to be the person whose name is subscribed herebelow, who, on making  
 deposition, under oath states that he is acting for and in behalf of the operator  
 of the well identified above, and that to the best of his knowledge and belief such  
 well was not intentionally deviated from the true vertical whatsoever.

  
 AFFIANT'S SIGNATURE

Sworn and subscribed to in my presence on this the 31st day of January, 19 78

MY COMMISSION EXPIRES MARCH 1, 1980

SEAL

  
 Notary Public in and for the County  
 of Lea, State of New Mexico