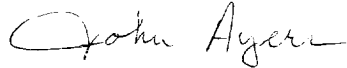


**INCLINATION REPORT**

**OPERATOR** Conoco Incorporated **ADDRESS** PO box 460, Hobbs, New Mexico 88240  
**LEASE NAME** Lynn "A" **WELL NO.** 6 **FIELD** \_\_\_\_\_  
**LOCATION** Section 28, T-23S, R-36E, Lea County, New Mexico


DEPTH	ANGLE INCLINATION DEGREES	DISPLACEMENT	DISPLACEMENT ACCUMULATED
500	1/4	.2200	.2200
633	3/4	1.7423	1.9623
944	1	5.4425	7.4048
1223	1	4.8475	12.2523
1460	1	4.1475	16.3998
1564	1 1/4	2.2672	18.6670
1916	1 1/4	7.6736	26.3406
2157	1 1/4	5.2538	31.5944
2471	1	3.7450	35.3394
2717	1	4.3050	39.6444
2967	1	4.3750	44.0194
3217	1	4.3750	48.3944
3720	2	17.5547	65.9491

I hereby certify that the above data as set forth is true and correct to the best of my knowledge and belief.

CACTUS DRILLING COMPANY  
  
TITLE John Ayers, Office Manager

**AFFIDAVIT:**


Before me, the undersigned authority, appeared John Ayers known to me to be the person whose name is subscribed herebelow, who, on making deposition, under oath states that he is acting for and in behalf of the operator of the well identified above, and that to the best of his knowledge and belief such well was not intentionally deviated from the true vertical whatsoever.

  
AFFIANT'S SIGNATURE

Sworn and subscribed to in my presence on this the 28th day of January, 19 80

MY COMMISSION EXPIRES MARCH 1, 1980

SEAL

  
Notary Public in and for the County  
of Lea, State of New Mexico