

# INCLINATION REPORT

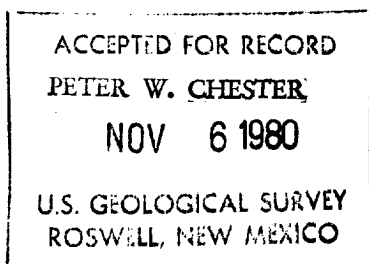
**OPERATOR** BTA Oil Producers **ADDRESS** 100 S. Pecos Midland, TX 79702  
**LEASE NAME** 7406 JVS Lea 21 **WELL NO.** 2 **FIELD**   
**LOCATION** 1980' FNL, & FEL, Sec. 21 T-26S, R-36E

DEPTH	ANGLE INCLINATION DEGREES	DISPLACEMENT	DISPLACEMENT ACCUMULATED
314	1/4	1.3816	1.3816
552	1/4	1.0472	2.4288
864	1/2	2.7144	5.1432
1207	3/4	4.4933	9.6365
1400	1	3.3725	13.0140
1621	2	7.7129	20.7269
1870	2	8.6901	29.4170
2022	2 1/2	6.6272	36.0442
2179	3	8.2111	44.2553
2366	2 3/4	8.9760	53.2313
2523	2 1/2	6.8452	60.0765
2804	2	9.8069	69.8834
2954	1 1/2	3.9300	73.8134
3271	1 1/4	6.9106	80.7240
3444	1	3.0225	83.7515
3660	3/4	2.8296	86.5811


## RECEIVED

OCT 15 1980

I hereby certify that the above data as set forth is true and correct to the best of my knowledge and belief.

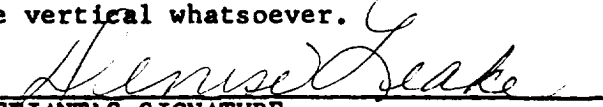


CACTUS DRILLING COMPANY

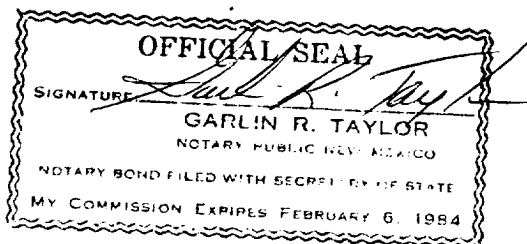
  
 TITLE Office Manager

**AFFIDAVIT:**

Before me, the undersigned authority, appeared Denise Leake known to me to be the person whose name is subscribed herebelow, who, on making deposition, under oath states that he is acting for and in behalf of the operator of the well identified above, and that to the best of his knowledge and belief such well was not intentionally deviated from the true vertical whatsoever.

  
 AFFIANT'S SIGNATURE

Sworn and subscribed to in my presence on this the 14 day of October, 1980



SEAL

Notary Public in and for the County  
of Lea, State of New Mexico