

DISTRICT I
P.O. Box 1500, Hoon, NM 88341-1500

State of New Mexico
Energy, Minerals & Natural Resources Department

Form C-136
Originated 12/23/91

DISTRICT II
P.O. District Office, Artesia, NM 88211-0719

OIL CONSERVATION DIVISION
P.O. Box 2088
Santa Fe, New Mexico 87504-2088

Submit original and 4 copies to the
appropriate district office.

DISTRICT III
1001 Ray Benson Road, Alamogordo, NM 88418

APPLICATION FOR APPROVAL TO USE AN ALTERNATE GAS MEASUREMENT METHOD
Rule 403.B(1) or (2)

Operator Name: Meridian Oil Inc. Operator No. 26485
Operator Address: P.O. Box 51810 Midland, Texas 79710-1810
Lease Name: Hughes B-6 Federal Type: State Federal X Fed
Location: Sec. 19, T23S, R37E, Lea County
Pool: Jalmit Tansil Yates 7Rvrs (Pro Gas)
Requested Effective Time Period: Beginning Permanent Ending

APPROVAL PROCEDURE: RULE 403.B(1)

Please attach a separate sheet with the following information:

- 1) A list of the wells (including well name, number, ULSTR location, and API No.) included in this application.
- 2) A one year production history of each well included in this application (showing the annual and daily volumes).
- 3) The established or agreed-upon daily producing rate for each well and the effective time period.
- 4) Designate wells to be equipped with a flow device (required for wells capable of producing 5 MCF per day or more).
- 5) The gas transporter(s) connected to each well.

APPROVAL PROCEDURE: RULE 403.B(2)

Please attach a separate sheet with the following information:

A separate application is required for each Central Point Delivery (CPD).

Working interest, royalty and overriding royalty ownership must be common for all wells to be connected to the subject CPD.

- 1) An ownership plat showing a description of the lease and all of the wells to be produced through this CPD.
 - a) List the wells which will be metered separately, including API No.
 - b) List the wells which will not be metered separately, including API No.
- 2) Describe the proposed method of allocating production from non-metered wells.
- 3) A one year production history of the wells which will not be metered showing the annual and daily volumes.
- 4) The gas transporter(s) connected to this CPD.

Applicant will be responsible for filing OCD Form C-111 for the CPD.

OPERATOR

I hereby certify that the rules and regulations of the Oil Conservation Division have been complied with and that the information given above is true and complete to the best of my knowledge and belief.

Signature: Donna Williams 8/9/95

Printed Name & Title:

Donna Williams

Regulatory Compliance
915-688-6943

OIL CONSERVATION DIVISION

This approval may be cancelled at anytime that operating conditions indicate that re-tests may be necessary to prevent waste and protect correlative rights.

Approved Until: 1-1-99

By: ORIGINAL SIGNED BY JERRY SEXTON
DISTRICT I SUPERVISOR

Title:

FEB 12 1996

ATTACHMENT TO C-136

1. List of Wells:

Hughes B-6 Well No. 11	D, Sec. 19, T23S, R37E	30-025-27258
Hughes B-6 Well No. 12 *	E, Sec. 19, T23S, R37E	30-025-27078

*** Formerly the Samedan Hughes Federal Well No. 1**

2. Production History:

Hughes B-6 Well No. 11: Well is currently making 55 mcf/0 oil/1 water

Hughes B-6 Well No. 12: Well is currently making 65 mcf/0 oil/1 water

Meridian Oil Inc. is respectfully requesting an exception to the individual gas well metering rule. We are requesting to set one meter on this lease for both wells. These wells are simultaneously dedicated (SD-95-2) in a 155.54 acre gas proration unit. They have the same interest ownership. Sid Richardson is the transporter of record.

Article I
> Box 1980, Hobbs, NM 88241-1980
Article II
> Drawer DD, Artesia, NM 88211-0719
Article III
00 Rio Brazos Rd., Artesia, NM 87410
Article IV
> Box 2088, Santa Fe, NM 87504-2088

State of New Mexico
Energy, Minerals & Natural Resources Department

OIL CONSERVATION DIVISION
P.O. Box 2088
Santa Fe, NM 87504-2088

Form C-102
Revised February 10, 1994
Instructions on back
Submit to Appropriate District Office
State Lease - 4 Copies
Fee Lease - 3 Copies

☐ AMENDED REPORT

WELL LOCATION AND ACREAGE DEDICATION PLAT




¹ API Number 30-025-27258		² Pool Code		³ Pool Name JALMAT YATES	
⁴ Property Code		⁵ Property Name HUGHES B-6			⁶ Well Number NO. 11
⁷ OGRID No. 26485		⁸ Operator Name MERIDIAN OIL INC.			⁹ Elevation

¹⁰ Surface Location									
L or lot no.	Section	Township	Range	Lot. Idn	Feet from the	North/South Line	Feet from the	East/West line	County
	19	23S	37E		660'	NORTH	660'	WEST	LEA

¹¹ Bottom Hole Location If Different From Surface									
L or lot no.	Section	Township	Range	Lot. Idn	Feet from the	North/South Line	Feet from the	East/West line	County
					SAME	AS SURF.			

¹² Dedicated Acres 160	¹³ Joint or Infill	¹⁴ Consolidation Code	¹⁵ Order No.
--------------------------------------	-------------------------------	----------------------------------	-------------------------

NO ALLOWABLE WILL BE ASSIGNED TO THIS COMPLETION UNTIL ALL INTERESTS HAVE BEEN CONSOLIDATED
OR A NON-STANDARD UNIT HAS BEEN APPROVED BY THE DIVISION

 Hughes B-6 # 11				¹⁷ OPERATOR CERTIFICATION I hereby certify that the information contained herein is true and complete to the best of my knowledge and belief.  _____ Signature DONNA WILLIAMS _____ Printed Name REGULATORY ASSISTANT _____ Title _____ Date
 Hughes B-6 # 12 (Formerly Samedan Hughes Federal Well no. 1)				
				¹⁸ SURVEYOR CERTIFICATION I hereby certify that the well location shown on this plat was plotted from field notes of actual surveys made by me or under my supervision, and that the same is true and correct to the best of my belief. _____ Date of Survey _____ Signature and Seal of Professional Surveyor: _____ Certificate Number

strict I
Box 1980, Hobbs, NM 88241-1980
strict II
Drawer DD, Artesia, NM 88211-0719
strict III
00 Rio Brazos Rd., Aztec, NM 87410
strict IV
Box 2088, Santa Fe, NM 87504-2088

State of New Mexico
Energy, Minerals & Natural Resources Department

OIL CONSERVATION DIVISION
P.O. Box 2088
Santa Fe, NM 87504-2088

Form C-102
Revised February 10, 1994
Instructions on back
Submit to Appropriate District Office
State Lease - 4 Copies
Fee Lease - 3 Copies

☒ AMENDED REPORT
Change Well Name from
Samedan Hughes Federal # 1

WELL LOCATION AND ACREAGE DEDICATION PLAT




¹ API Number 30-025-27078		² Pool Code	³ Pool Name JALMAT YATES
⁴ Property Code	⁵ Property Name HUGHES B-6		⁶ Well Number NO. 12
⁷ OGRID No. 26485	⁸ Operator Name MERIDIAN OIL INC.		⁹ Elevation

¹⁰ Surface Location									
IL or lot no.	Section	Township	Range	Lot. Idn	Feet from the	North/South Line	Feet from the	East/West line	County
	19	23S	37E		1980'	NORTH	660'	WEST	LEA

¹¹ Bottom Hole Location If Different From Surface									
IL or lot no.	Section	Township	Range	Lot. Idn	Feet from the	North/South Line	Feet from the	East/West line	County
					SAME	AS SURF.			

Dedicated Acres 160	¹³ Joint or Infill	¹⁴ Consolidation Code	¹⁵ Order No. APPLIED FOR SD & EXCEPTION TO METERING
------------------------	-------------------------------	----------------------------------	---

NO ALLOWABLE WILL BE ASSIGNED TO THIS COMPLETION UNTIL ALL INTERESTS HAVE BEEN CONSOLIDATED
OR A NON-STANDARD UNIT HAS BEEN APPROVED BY THE DIVISION

 Hughes B-6 # 11				¹⁷ OPERATOR CERTIFICATION I hereby certify that the information contained herein is true and complete to the best of my knowledge and belief.  Signature DONNA WILLIAMS Printed Name REGULATORY ASSISTANT Title Date
 Hughes B-6 # 12 (Formerly Samedan Hughes Federal # 1)				¹⁸ SURVEYOR CERTIFICATION I hereby certify that the well location shown on this plat was plotted from field notes of actual surveys made by me or under my supervision, and that the same is true and correct to the best of my belief. Date of Survey Signature and Seal of Professional Surveyor: Certificate Number