

District I
PO Box 1980, Hobbs, NM 88241-1980
District II
PO Drawer DD, Artesia, NM 88211-0719
District III
1000 Rio Brazos Rd., Aztec, NM 87410
District IV
PO Box 2088, Santa Fe, NM 87504-2088

State of New Mexico
Energy, Minerals & Natural Resources Department

OIL CONSERVATION DIVISION
PO Box 2088
Santa Fe, NM 87504-2088

For
Revised February
Instructions
Submit to Appropriate District
State Lease - 4 C
Fee Lease - 3 C

☐ AMENDED REPORT

WELL LOCATION AND ACREAGE DEDICATION PLAT

1 API Number 30-025-27142		2 Pool Code 33820		3 Pool Name Jalmat Tansill Yates 7 Rvrs	
4 Property Code 003119		5 Property Name Vaughan B-1			6 Well Number 9
7 OGRID No. 005073		8 Operator Name CONOCO INC.			9 Elevation 3345'

10 Surface Location




UL or lot no. G	Section 1	Township 24S	Range 36E	Lot Idn	Feet from the 1980'	North/South line North	Feet from the 1980'	East/West line East	County Lea
--------------------	--------------	-----------------	--------------	---------	------------------------	---------------------------	------------------------	------------------------	---------------

11 Bottom Hole Location If Different From Surface

UL or lot no.	Section	Township	Range	Lot Idn	Feet from the	North/South line	Feet from the	East/West line	County
---------------	---------	----------	-------	---------	---------------	------------------	---------------	----------------	--------

12 Dedicated Acres 319.6	13 Joint or Infill Y	14 Consolidation Code	15 Order No. NSPU R-2988 -- Dedicate Wells #1, #5, #6 - NSL-3473(SD)
-----------------------------	-------------------------	-----------------------	---

NO ALLOWABLE WILL BE ASSIGNED TO THIS COMPLETION UNTIL ALL INTERESTS HAVE BEEN CONSOLIDATED
OR A NON-STANDARD UNIT HAS BEEN APPROVED BY THE DIVISION

16				17 OPERATOR CERTIFICATION			
5 				I hereby certify that the information contained herein is true and complete to the best of my knowledge and belief.			
6 				Signature  Jerry W. Hoover			
9 0' ←				Printed Name Sr. Conservation Coordinator			
1980'				Title 3/22/95			
1980'				Date			
18 SURVEYOR CERTIFICATION				I hereby certify that the well location shown on this plat was plotted from field notes of actual surveys made by me or under my supervision, and that the same is true and correct to the best of my belief.			
Date of Survey				Signature and Seal of Professional Surveyor:			
Certificate Number							

RECEIVED

APR 1 1964

U.S. CUSTOMS
OFFICE