

UNITED STATES N. M. OIL & GAS COMMISSION  
DEPARTMENT OF THE INTERIOR  
GEOLOGICAL SURVEY HOBBS, NEW MEXICO 88240

Form approved.  
Budget Bureau No. 42-R1424.

SUNDRY NOTICES AND REPORTS ON WELLS

(Do not use this form for proposals to drill or to deepen or plug back to a different reservoir.  
Use "APPLICATION FOR PERMIT—" for such proposals.)

1. OIL WELL <input checked="" type="checkbox"/> GAS WELL <input type="checkbox"/> OTHER <input type="checkbox"/> New Well		5. LEASE DESIGNATION AND SERIAL NO. NM-19001	
2. NAME OF OPERATOR FLAGSTONE PETROLEUM CORPORATION		6. IF INDIAN, ALLOTTEE OR TRIBE NAME --	
3. ADDRESS OF OPERATOR 1014 C & K Building, Midland, Texas 79701		7. UNIT AGREEMENT NAME --	
4. LOCATION OF WELL (Report location clearly and in accordance with any State requirements.* See also space 17 below.) At surface 1980' FNL & 660' FEL of Section (SE 1/4 NE 1/4) (Unit H)		8. FARM OR LEASE NAME PHILLIPS FEDERAL	
14. PERMIT NO. --		9. WELL NO. 1	
15. ELEVATIONS (Show whether DF, RT, GR, etc.) 3370' G.L.		10. FIELD AND POOL, OR WILDCAT Bradley Delaware (Ext.)	
		11. SEC., T., R., M., OR BLK. AND SURVEY OR AREA Sec. 24-26S-33E	
		12. COUNTY OR PARISH Lea	13. STATE NM

16. Check Appropriate Box To Indicate Nature of Notice, Report, or Other Data

NOTICE OF INTENTION TO:

TEST WATER SHUT-OFF <input type="checkbox"/>	PULL OR ALTER CASING <input type="checkbox"/>
FRACTURE TREAT <input type="checkbox"/>	MULTIPLE COMPLETE <input type="checkbox"/>
SHOOT OR ACIDIZE <input type="checkbox"/>	ABANDON* <input type="checkbox"/>
REPAIR WELL <input type="checkbox"/>	CHANGE PLANS <input type="checkbox"/>

Change Operator ☒

SUBSEQUENT REPORT OF:

WATER SHUT-OFF <input type="checkbox"/>	REPAIRING WELL <input type="checkbox"/>
FRACTURE TREATMENT <input type="checkbox"/>	ALTERING CASING <input type="checkbox"/>
SHOOTING OR ACIDIZING <input type="checkbox"/>	ABANDONMENT* <input type="checkbox"/>


(Other) ☐  
(NOTE: Report results of multiple completion on Well Completion or Recompletion Report and Log form.)

17. DESCRIBE PROPOSED OR COMPLETED OPERATIONS (Clearly state all pertinent details, and give pertinent dates, including estimated date of starting any proposed work. If well is directionally drilled, give subsurface locations and measured and true vertical depths for all markers and zones pertinent to this work.)\*

Attached is a copy of Designation of Operator dated 8-12-83 whereby Phillips Petroleum Company, the record lessee, names FLAGSTONE PETROLEUM CORPORATION as the operator for the SE-NE 24-26S-33E.

Also attached is a new WELL LOCATION and ACREAGE DEDICATION PLAT.

Flagstone is familiar with APD filed by Jubilee Energy Corporation and will comply with the provisions of the APD and the conditions under which it is approved.



ON 1 GAS

ROSWELL, NEW MEXICO

18. I hereby certify that the foregoing is true and correct

SIGNED James A. Kraut

TITLE Agent

DATE August 18, 1983

(This space for Federal or State office use)

APPROVED BY P.D. Long  
CONDITIONS OF APPROVAL, IF ANY:

TITLE

DATE 8/25/83

RECEIVED  
AUG 26 1983  
O.C.D.  
MOBBS OFFICE

Supervisor, Oil & Gas Operations:

DESIGNATION OF OPERATOR

The undersigned is, on the records of the General Land Office, holder of oil and gas lease

District Land Office: Roswell, New Mexico  
Serial Number: NM-19001

and hereby designates

Name: Flagstone Petroleum Corporation  
Address: 1014 C&K Building  
Midland, Texas 79702

as his operator and local agent, with full authority to act in his behalf in complying with the terms of the lease and regulations applicable thereto and on whom the supervisor or his representative may serve written or oral instructions in securing compliance with the Oil & Gas Operating Regulations with respect to (describe acreage to which this designation is applicable):

SE/4 NE/4 of Section 24,  
T-26S-R33E N.M.P.M.  
Lea County, New Mexico


It is understood that this designation of operator does not relieve the lessee of responsibility for compliance with the terms of the lease and the Oil & Gas Operating Regulations. It is also understood that this designation of operator does not constitute an assignment of any interest in the lease.

In case of default on the part of the designated operator, the lessee will make full and prompt compliance with all regulations, lease terms, or orders of the Secretary of the Interior or his representative.

The lessee agrees promptly to notify the oil and gas supervisor of any change in the designated operator.

PHILLIPS PETROLEUM COMPANY

By

  
Cliff Ohr, Attorney-in-Fact

Phillips Petroleum Company  
P.O. Box 1967  
Houston, Texas 77001

August 12, 1983

(Date)

(Address)

RECEIVED  
AUG 26 1983  
O.C.D.  
HOBBS OFFICE

NEW MEXICO OIL CONSERVATION COMMISSION  
WELL LOCATION AND ACREAGE DEDICATION PLAT

Form C-102  
Supersedes C-128  
Effective 1-1-65

All distances must be from the outer boundaries of the Section

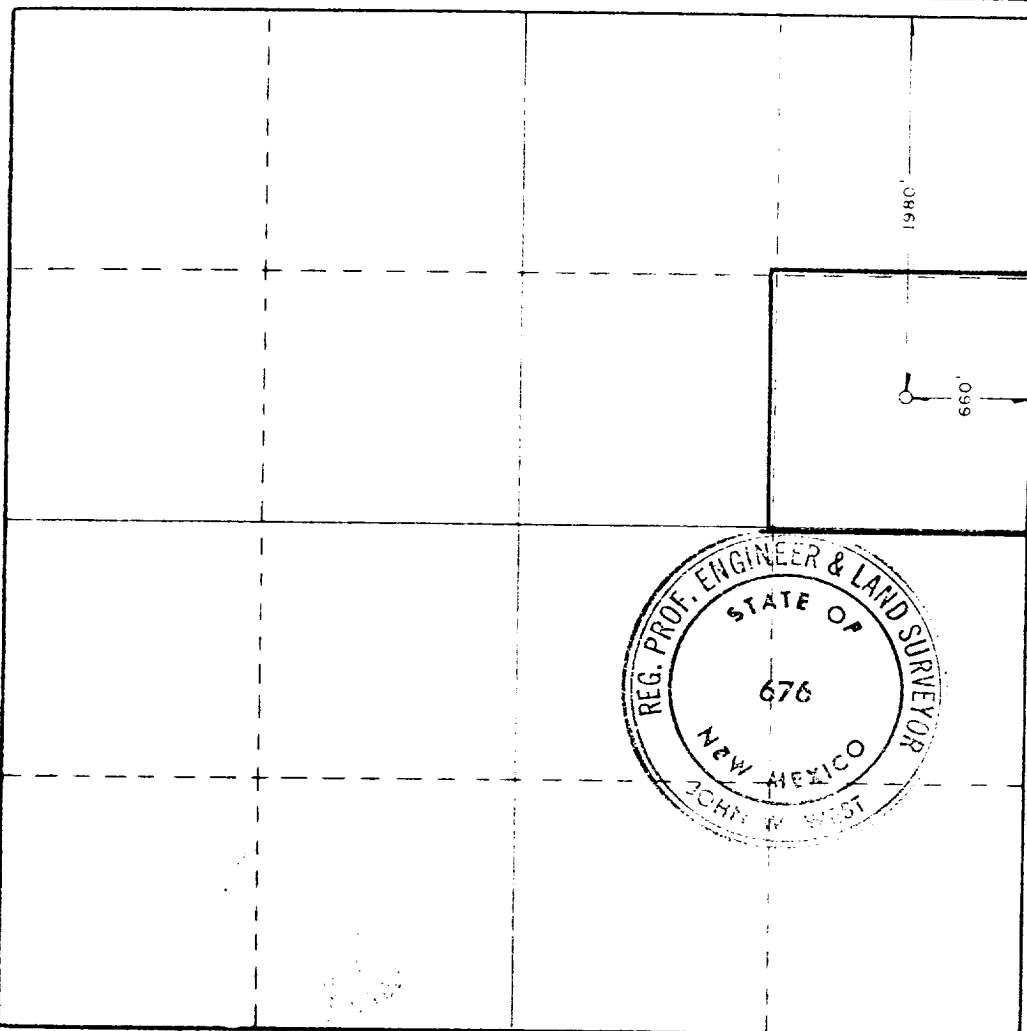
Grantor <b>Flagstone Petroleum Corp.</b>			Lessee <b>Phillips Fed.</b>			Well No. <b>1</b>		
Section Letter <b>H</b>	Section <b>24</b>	Township <b>26 South</b>	Range <b>33 East</b>	County <b>Lea</b>				
Approximate Location of Well: <b>1980</b> feet from the <b>north</b> line and <b>660</b> feet from the <b>east</b> line								
Ground Level Elev. <b>3370.0'</b>	Producing Formation <b>Delaware</b>		Field <b>Bradley Delaware (Ext)</b>			Estimated Acreage <b>40</b>		

- Outline the acreage dedicated to the subject well by colored pencil or hachure marks on the plat below.
- If more than one lease is dedicated to the well, outline each and identify the ownership thereof (both as to working interest and royalty).
- If more than one lease of different ownership is dedicated to the well, have the interests of all owners been consolidated by communitization, unitization, force-pooling, etc?

☐ Yes ☐ No If answer is "yes," type of consolidation \_\_\_\_\_

If answer is "no," list the owners and tract descriptions which have actually been consolidated. (Use reverse side of this form if necessary.) \_\_\_\_\_

No allowable will be assigned to the well until all interests have been consolidated (by communitization, unitization, forced-pooling, or otherwise) or until a non-standard unit, eliminating such interests, has been approved by the Commission.



CERTIFICATION

I hereby certify that the information contained herein is true and complete to the best of my knowledge and belief.

*James A. Knauf*

James A. Knauf

Agent

Company  
**FLAGSTONE PETROLEUM CORP.**

Date  
**August 18, 1983**

I hereby certify that the well location shown on this plat was plotted from field notes of actual surveys made by me or under my supervision, and that the same is true and correct to the best of my knowledge and belief.

Date Surveyed

**June 25, 1983**

Registered Professional Engineer and/or Land Surveyor

*John W. West*

Certificate No. **JOHN W. WEST, 676**  
**RONALD J. EIDSON, 3239**



RECEIVED  
AUG 26 1983  
O.C.D.  
HOBBS OFFICE