

DISTRICT I  
P.O. Box 1980, Hobbs, NM 88241-1980  
DISTRICT II  
P.O. Box Drawer DD, Artesia, NM 88211-0719  
DISTRICT III  
1000 Rio Brazos Rd., Aztec, NM 87410  
DISTRICT IV  
P.O. Box 2088, Santa Fe, NM 87504-2088

State of New Mexico  
Energy, Minerals and Natural Resources Department

Form C-101  
Revised February 10, 1994  
Instructions on back  
Submit to Appropriate District Office  
State Lease - 6 Copies  
Fee Lease - 5 Copies  
 AMENDED REPORT

**OIL CONSERVATION DIVISION**

P.O. Box 2088  
Santa Fe, New Mexico 87504-2088

APPLICATION FOR PERMIT TO DRILL, RE-ENTER, DEEPEN, PLUGBACK, OR ADD A ZONE

<sup>1</sup> Operator Name and Address TEXACO EXPLORATION & PRODUCTION INC. P.O. BOX 730, HOBBS, NM 88240		<sup>2</sup> OGRID Number 022351
		<sup>3</sup> API Number 30 025 31201
<sup>4</sup> Property Code 10960	<sup>5</sup> Property Name HARRISON, B. F. -B-	<sup>6</sup> Well No. 5

<sup>7</sup> Surface Location

Ul or lot no.	Section	Township	Range	Lot.Idn	Feet From The	North/South Line	Feet From The	East/West Line	County
E	9	23S	37E		1950	NORTH	560	WEST	LEA

<sup>8</sup> Proposed Bottom Hole Location If Different From Surface



Ul or lot no.	Section	Township	Range	Lot.Idn	Feet From The	North/South Line	Feet From The	East/West Line	County
<sup>9</sup> Proposed Pool 1 NORTH TEAGUE DRINKARD - ABO					<sup>10</sup> Proposed Pool 2				

<sup>11</sup> Work Type Code A	<sup>12</sup> WellType Code M	<sup>13</sup> Rotary or C.T. ROTARY	<sup>14</sup> Lease Type Code P	<sup>15</sup> Ground Level Elevation 3316'
<sup>16</sup> Multiple Yes	<sup>17</sup> Proposed Depth 10307	<sup>18</sup> Formation **	<sup>19</sup> Contractor **	<sup>20</sup> Spud Date 6/23/91

<sup>21</sup> Proposed Casing and Cement Program

SIZE OF HOLE	SIZE OF CASING	WEIGHT PER FOOT	SETTING DEPTH	SACKS OF CEMENT	EST. TOP
17-1/2"	13-3/8"	54.5#	1180'	1100	CIRCULATED
12-1/4"	9-5/8"	40#	3685'	1150	TOC @ 300'
8-3/4"	5-1/2"	17#	10307'	2800	CIRCULATED

<sup>22</sup> Describe the proposed program. If this application is to DEEPEN or PLUG BACK give the data on the present productive zone and proposed new productive zone. Describe the blowout prevention program, if any. Use additional sheets if necessary.  
ADD FIELD TO EXISTING APD. TEXACO PLANS TO DUAL COMPLETE THIS FIELDS WITH THE NORTH TEAGUE LOWER PADDOCK - BLINEBRY ASSOCIATED.

<sup>23</sup> I hereby certify that the rules and regulations of the Oil Conservation Division have been complied with and that the information given above is true and complete to the best of my knowledge and belief.	<b>OIL CONSERVATION DIVISION</b>	
Signature 	Approved By: 	
Printed Name Darrell J. Carriger	Title:	
Title Engineering Assistant	Approval Date: <b>NOV 1994</b>	Expiration Date:
Date 11/17/94	Telephone 397-0426	Conditions of Approval: Attached <input type="checkbox"/>

DISTRICT I :

P.O. Box 1980, Hobbs, NM 88241-1980

DISTRICT II

P.O. Box Drawer DD, Artesia, NM 88211-0719

DISTRICT III

1000 Rio Brazos Rd., Aztec, NM 87410

DISTRICT IV

P.O. Box 2088, Santa Fe, NM 87504-2088

State of New Mexico  
Energy, Minerals and Natural Resources Department

OIL CONSERVATION DIVISION

P.O. Box 2088  
Santa Fe, New Mexico 87504-2088

Form C-102

Revised February 10, 1994

Instructions on back

Submit to Appropriate District Office

State Lease - 4 Copies

Fee Lease - 3 Copies

AMENDED REPORT

WELL LOCATION AND ACREAGE DEDICATION PLAT

<sup>1</sup> API Number 30 025 31201		<sup>2</sup> Pool Code 96313		<sup>3</sup> Pool Name NORTH TEAGUE DRINKARD - ABO	
<sup>4</sup> Property Code 10960		<sup>6</sup> Property Name HARRISON, B. F. -B-			<sup>8</sup> Well No. 5
<sup>7</sup> OGRID Number 022351		<sup>8</sup> Operator Name TEXACO EXPLORATION & PRODUCTION INC.			<sup>9</sup> Elevation 3316'

<sup>10</sup> Surface Location

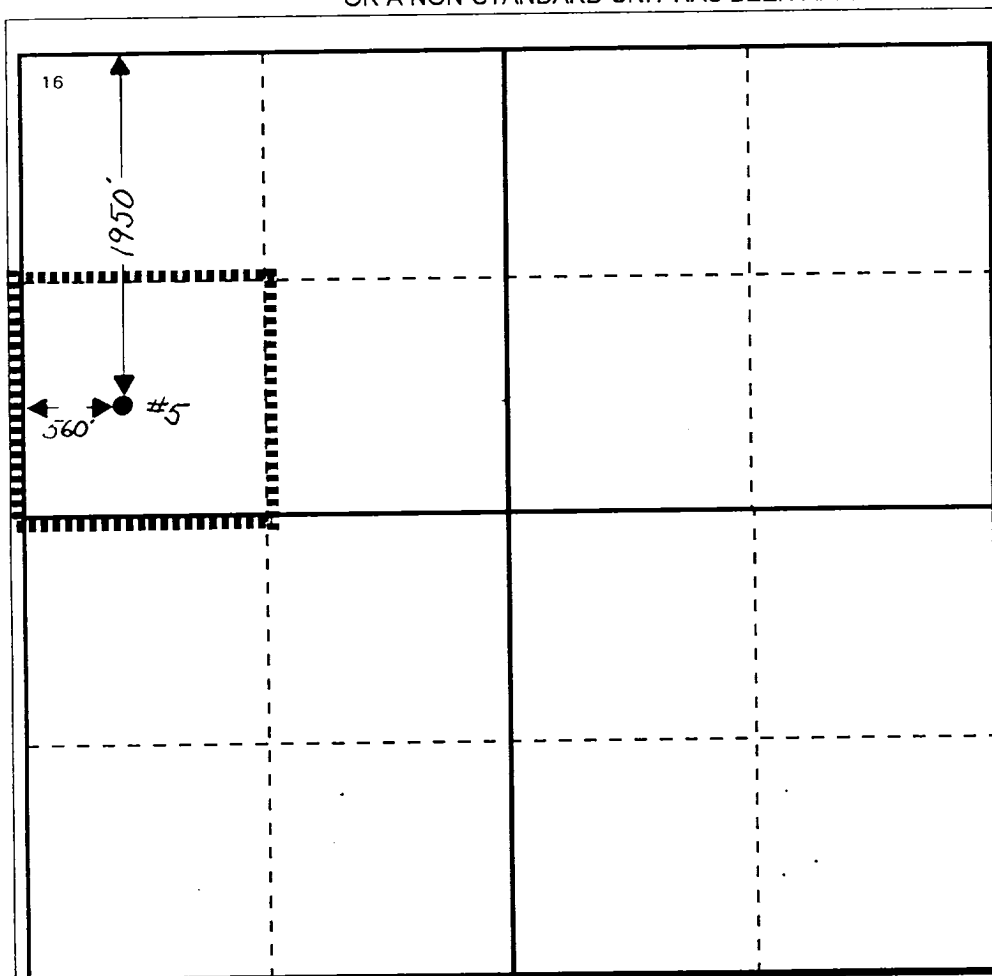
UI or lot no.	Section	Township	Range	Lot.Idn	Feet From The	North/South Line	Feet From The	East/West Line	County
E	9	23S	37E		1950	NORTH	560	WEST	LEA

<sup>11</sup> Bottom Hole Location If Different From Surface

UI or lot no.	Section	Township	Range	Lot.Idn	Feet From The	North/South Line	Feet From The	East/West Line	County

<sup>12</sup> Dedicated Acres 40	<sup>13</sup> Joint or Infill No	<sup>14</sup> Consolidation Code	<sup>15</sup> Order No.
-------------------------------------	-------------------------------------	----------------------------------	-------------------------

NO ALLOWABLE WILL BE ASSIGNED TO THIS COMPLETION UNTIL ALL INTERESTS HAVE BEEN CONSOLIDATED OR A NON-STANDARD UNIT HAS BEEN APPROVED BY THE DIVISION



17 OPERATOR CERTIFICATION

I hereby certify that the information contained herein is true and complete to the best of my knowledge and belief

Signature

Printed Name

Darrell J. Carriger

Position

Engineering Assistant

Date

11/15/94

18 SURVEYOR CERTIFICATION

I hereby certify that the well location shown on this plat was plotted from field notes of actual surveys made by me or under my supervision, and that the same is true and correct to the best of my knowledge and belief.

Date Surveyed

Signature & Seal of Professional Surveyor

Certificate No.

