

District I
PO Box 1980, Hobbs, NM 88241-1980

District II
811 South First, Artesia, NM 88210

District III
1000 Rio Brazos Rd., Aztec, NM 87410

District IV
2040 South Pacheco, Santa Fe, NM 87505

State of New Mexico
Energy, Minerals & Natural Resources Department

OIL CONSERVATION DIVISION

2040 South Pacheco
Santa Fe, NM 87505

Form C-104

Revised October 18, 1994

Instructions on back

Submit to Appropriate District Office

5 Copies

☐ AMENDED REPORT

I. REQUEST FOR ALLOWABLE AND AUTHORIZATION TO TRANSPORT

¹ Operator name and Address SAGA PETROLEUM LLC 415 W. WALL, SUITE 835 MIDLAND, TX 79701		² OGRID Number 148967
		³ Reason for Filing Code 97 CHANGE OF OPERATOR 3-1-00
⁴ API Number 30 - 0 25-31541	⁵ Pool Name TEAGUE PADDOCK-BLINEBRY	⁶ Pool Code 58300
⁷ Property Code 009200 25455	⁸ Property Name E C HILL "B" FEDERAL	⁹ Well Number 7

II. ¹⁰ Surface Location

Ul or lot no. J	Section 34	Township 23S	Range 37E	Lot Idn	Feet from the 2110	North/South Line S	Feet from the 1980	East/West line E	County LEA
--------------------	---------------	-----------------	--------------	---------	-----------------------	-----------------------	-----------------------	---------------------	---------------

¹¹ Bottom Hole Location

Ul or lot no.	Section	Township	Range	Lot Idn	Feet from the	North/South Line	Feet from the	East/West line	County
¹² Lse Code FED	¹³ Producing Method Code PUMP	¹⁴ Gas Connection Date	¹⁵ C-129 Permit Number	¹⁶ C-129 Effective Date	¹⁷ C-129 Expiration Date				

III. Oil and Gas Transporters

¹⁸ Transporter OGRID	¹⁹ Transporter Name and Address	²⁰ POD	²¹ O/G	²² POD ULSTR Location and Description
037480	EOTT ENERGY PIPELINE L P P O BOX 1188 HOUSTON, TX 77251-1188	2168310	O	D-35-23S-37E
020809	SID RICHARDSON 201 MAIN ST FT. WORTH, TX 76102	2168330	G	

IV. Produced Water



²³ POD 2168350	²⁴ POD ULSTR Location and Description D-35-23S-37E
------------------------------	--

V. Well Completion Data


²⁵ Spud Date	²⁶ Ready Date	²⁷ TD	²⁸ PBTD	²⁹ Perforations	³⁰ DHC, DC, MC
³¹ Hole Size	³² Casing & Tubing Size	³³ Depth Set	³⁴ Sacks Cement		

VI. Well Test Data

³⁵ Date New Oil	³⁶ Gas Delivery Date	³⁷ Test Date	³⁸ Test Length	³⁹ Tbg. Pressure	⁴⁰ Csg. Pressure
⁴¹ Choke Size	⁴² Oil	⁴³ Water	⁴⁴ Gas	⁴⁵ AOF	⁴⁶ Test Method

⁴⁷ I hereby certify that the rules of the Oil Conservation Division have been complied with and that the information given above is true and complete to the best of my knowledge and belief.		OIL CONSERVATION DIVISION	
Signature: 	Approved by: 		
Printed name: J. CHARLES FARMER	Title: DISTRICT MGR		
Title: MGR	Approval Date: 3-9-00		
Date: 3-9-00	Phone: 915/684-4293		

⁴⁸ If this is a change of operator fill in the OGRID number and name of the previous operator

PLAINS PETROLEUM OPERATING CO. OGRID 017805			
Previous Operator Signature 	Printed Name JAMES R. SUTHERLAND	Title DISTRICT MGR	Date 02/15/00

Received
Hobbs
030