

UNITED STATES
DEPARTMENT OF THE INTERIOR
BUREAU OF LAND MANAGEMENT

N.M. Oil & Gas Division
P.O. Box 1980
Hobbs, NM 88241

FORM APPROVED
Budget Bureau No. 1004-0135
Expires: March 31, 1993

SUNDRY NOTICES AND REPORTS ON WELLS

Do not use this form for proposals to drill or to deepen or reentry to a different reservoir.
Use "APPLICATION FOR PERMIT - " for such proposals

SUBMIT IN TRIPLICATE

1. Type of Well <input checked="" type="checkbox"/> Oil Well <input type="checkbox"/> Gas Well <input type="checkbox"/> Other	5. Lease Designation and Serial No. NM55953
2. Name of Operator Burlington Resources Oil & Gas Company	6. If Indian, Allottee or Tribe Name
3. Address and Telephone No. P.O. Box 51810, Midland, TX 79710-1810 915-688-6943	7. If Unit or CA, Agreement Designation
4. Location of Well (Footage, Sec., T., R., M., or Survey Description) 2180' FNL & 660' FWL Sec. 8, T24S, R32E	8. Well Name and No. Jack Tank '8' # 2 Federal
	9. API Well No. 30-025-32192
	10. Field and Pool, or exploratory Area Mesa Verde Bone Spring Mesa Verde Delaware
	11. County or Parish, State Lea NM

12. CHECK APPROPRIATE BOX(s) TO INDICATE NATURE OF NOTICE, REPORT, OR OTHER DATA

TYPE OF SUBMISSION	TYPE OF ACTION
<input checked="" type="checkbox"/> Notice of Intent	<input type="checkbox"/> Abandonment
<input type="checkbox"/> Subsequent Report	<input type="checkbox"/> Recompletion
<input type="checkbox"/> Final Abandonment Notice	<input type="checkbox"/> Plugging Back
	<input type="checkbox"/> Casing Repair
	<input type="checkbox"/> Altering Casing
	<input checked="" type="checkbox"/> Other <u>Downhole Commingle</u>
	<input type="checkbox"/> Change of Plans
	<input type="checkbox"/> New Construction
	<input type="checkbox"/> Non-Routine Fracturing
	<input type="checkbox"/> Water Shut-Off
	<input type="checkbox"/> Conversion to Injection
	<input type="checkbox"/> Dispose Water

(Note: Report results of multiple completion on Well Completion or Recompletion Report and Log form.)

13. Describe Proposed or Completed Operations (Clearly state all pertinent details, and give pertinent dates, including estimated date of starting any proposed work. If well is directionally drilled, give subsurface locations and measured and true vertical depths for all markers and zones pertinent to this work.)*

TD = 15,460', Old PBTD = 9490', New PBTD - 10026'
Delaware Perfs: 7280'-8298'
Bone Spring Perfs: 9652'-9812'

Approved Order: DHC1419

Allocation Factors:
Bone Spring 30% Oil/20% Gas
Delaware 70% Oil/80% Gas

14. I hereby certify that the foregoing is true and correct

Signed

Title Regulatory Compliance

Date 2/4/97

(This space for Federal or State office use)

Approved by (ORIG. SCD) DAVID R. GLAM

Title PETROLEUM ENGINEER

Date FEB 06 1997

Conditions of approval, if any:

CONDITION OF APPROVAL

Title 18 U.S.C. Section 1001, makes it a crime for any person knowingly and willfully to make to any department or agency of the United States any false, fictitious or fraudulent statements or representations as to any matter within its jurisdiction.

District I
PO Box 1980, Hobbs, NM 88241-1980
District II
811 S. 1st Street, Artesia, NM 88210-2834
District III
1000 Rio Brazos Rd., Aztec, NM 87410
District IV
2040 South Pacheco, Santa Fe, NM 87505

State of New Mexico
Energy, Minerals & Natural Resources Department

OIL CONSERVATION DIVISION
2040 South Pacheco
Santa Fe, NM 87505

Form C-102
Revised October 18, 1994
Instructions on back
Submit to Appropriate District Office
State Lease - 4 Copies
Fee Lease - 3 Copies

☐ AMENDED REPORT

WELL LOCATION AND ACREAGE DEDICATION PLAT


¹ API Number		² Pool Code 96191		³ Pool Name Mesa Verde Delaware	
⁴ Property Code 015100		⁵ Property Name Jack Tank 8 Federal			⁶ Well Number
⁷ OGRID No. 26485		⁸ Operator Name Burlington Resources Oil & Gas Company			⁹ Elevation

¹⁰ Surface Location									
UL or lot no.	Section 08	Township 24S	Range 32E	Lot. Idn	Feet from the 2180'	North/South Line North	Feet from the 660'	East/West line West	County Lea

¹¹ Bottom Hole Location If Different From Surface

UL or lot no.	Section	Township	Range	Lot. Idn	Feet from the	North/South Line	Feet from the	East/West line	County
¹² Dedicated Acres 40		¹³ Joint or Infill		¹⁴ Consolidation Code		¹⁵ Order No. DHC1419			

NO ALLOWABLE WILL BE ASSIGNED TO THIS COMPLETION UNTIL ALL INTERESTS HAVE BEEN CONSOLIDATED
OR A NON--STANDARD UNIT HAS BEEN APPROVED BY THE DIVISION

				¹⁷ OPERATOR CERTIFICATION <i>I hereby certify that the information contained herein is true and complete to the best of my knowledge and belief.</i>	
					
				Signature Donna Williams	
				Printed Name Regulatory Compliance	
				Title 2/5/97	
				Date	
				¹⁸ SURVEYOR CERTIFICATION <i>I hereby certify that the well location shown on this plat was plotted from field notes of actual surveys made by me or under my supervision, and that the same is true and correct to the best of my belief.</i>	
				Date of Survey	
				Signature and Seal of Professional Surveyor:	
				Certificate Number	

District I
PO Box 1980, Hobbs 88241-1980
District II
PO Drawer DD, Artesia, NM 88211-0719
District III
1000 Rio Brazos Rd., Aztec, NM 87410
District IV
2040 South Pacheco, Santa Fe, NM 87505

State of New Mexico
Energy, Minerals & Natural Resources Department

OIL CONSERVATION DIVISION
2040 South Pacheco
Santa Fe, NM 87505

Form C-104
Revised October 18, 1994
Instructions on back
Submit to Appropriate District Office
5 Copies

☐ AMENDED REPORT

I. REQUEST FOR ALLOWABLE AND AUTHORIZATION TO TRANSPORT

¹ Operator name and Address Burlington Resources Oil & Gas Company P.O. Box 51810 Midland, TX 79710-1810		² OGRID Number 26485
⁴ API Number 30-0 30-025-32192		⁵ Pool Name Mesa Verde Delaware
⁷ Property Code 015100		⁶ Pool Code 96191
⁸ Property Name Jack Tank 8 Federal		⁹ Well Number # 2

II. Surface Location

UL or lot no.	Section	Township	Range	Lot. Idn	Feet from the	North/South Line	Feet from the	East/West line	County
8	8	24S	32E		2180'	North	660'	West	Lea

Bottom Hole Location

UL or lot no.	Section	Township	Range	Lot. Idn	Feet from the	North/South Line	Feet from the	East/West line	County

¹² Lse Code Federal	¹³ Producing Method Code Pumping	¹⁴ Gas Connection Date	¹⁵ C-129 Permit Number	¹⁶ C-129 Effective Date	¹⁷ C-129 Expiration Date
-----------------------------------	--	-----------------------------------	-----------------------------------	------------------------------------	-------------------------------------

III. Oil and Gas Transporters

¹⁸ Transporter OGRID	¹⁹ Transporter Name and Address	²⁰ POD	²¹ O/G	²² POD ULSTR Location and Description
013382	Llano Inc.	2811884	G	Meter at battery @ location
007440	EOTT Energy	2811554	O	Battery @ location

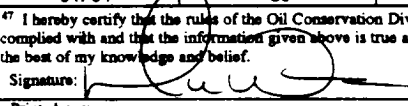
IV. Produced Water

²³ POD 2811564	²⁴ POD ULSTR Location and Description
------------------------------	--

V. Well Completion Data

²⁵ Spud Date	²⁶ Ready Date	²⁷ TD 15,460'	²⁸ PBTD 10,026'	²⁹ Perforations 7280' - 8298'	³⁰ DHC, DC, MC
³¹ Hole Size	³² Casing & Tubing Size	³³ Depth Set	³⁴ Sacks Cement		

VI. Well Test Data

³⁵ Date New Oil 1/30/97	³⁶ Gas Delivery Date	³⁷ Test Date 1/30/97	³⁸ Test Length 24	³⁹ Tbg. Pressure 100	⁴⁰ Csg. Pressure 50
⁴¹ Choke Size 64/64	⁴² Oil TOTAL WELL PRODUCTION 80	⁴³ Water 92	⁴⁴ Gas 110	⁴⁵ AOF	⁴⁶ Test Method
⁴⁷ I hereby certify that the rules of the Oil Conservation Division have been complied with and that the information given above is true and complete to the best of my knowledge and belief. Signature: 			OIL CONSERVATION DIVISION Approved by: Title: Approval Date:		
Printed name: Donna Williams Title: Regulatory Compliance Date: 2/4/97			Phone: 915-688-6943		

⁴⁷ If this is a change of operator fill in the OGRID number and name of the previous operator

Previous Operator Signature	Printed Name	Title	Date

District I
PO Box 1980, Hobbs, NM 88241-1980
District II
811 S. 1st Street, Artesia, NM 88210-2834
District III
1000 Rio Brazos Rd., Aztec, NM 87410
District IV
2040 South Pacheco, Santa Fe, NM 87505

State of New Mexico
Energy, Minerals & Natural Resources Department

OIL CONSERVATION DIVISION
2040 South Pacheco
Santa Fe, NM 87505

Form C-102
Revised October 18, 1994
Instructions on back
Submit to Appropriate District Office
State Lease - 4 Copies
Fee Lease - 3 Copies

☐ AMENDED REPORT


WELL LOCATION AND ACREAGE DEDICATION PLAT

¹ API Number		² Pool Code 96229		³ Pool Name Mesa Verde Bone Spring	
⁴ Property Code 015100		⁵ Property Name Jack Tank 8 Federal			⁶ Well Number
⁷ OGRID No. 26485		⁸ Operator Name Burlington Resources Oil & Gas Company			⁹ Elevation

¹⁰ Surface Location									
UL or lot no.	Section 08	Township 24S	Range 32E	Lot. Idn	Feet from the 2180'	North/South Line North	Feet from the 660'	East/West line West	County Lea

¹¹ Bottom Hole Location If Different From Surface									
UL or lot no.	Section	Township	Range	Lot. Idn	Feet from the	North/South Line	Feet from the	East/West line	County
¹² Dedicated Acres 40		¹³ Joint or Infill	¹⁴ Consolidation Code		¹⁵ Order No. DHC1419				

NO ALLOWABLE WILL BE ASSIGNED TO THIS COMPLETION UNTIL ALL INTERESTS HAVE BEEN CONSOLIDATED
OR A NON-STANDARD UNIT HAS BEEN APPROVED BY THE DIVISION

				¹⁷ OPERATOR CERTIFICATION <i>I hereby certify that the information contained herein is true and complete to the best of my knowledge and belief.</i>  Signature Donna Williams Printed Name Regulatory Compliance Title 2/5/97 Date
				¹⁸ SURVEYOR CERTIFICATION <i>I hereby certify that the well location shown on this plat was plotted from field notes of actual surveys made by me or under my supervision, and that the same is true and correct to the best of my belief.</i> Date of Survey Signature and Seal of Professional Surveyer: Certificate Number

District I
PO Box 1980, Hobbs, NM 88241-1980
District II
PO Drawer DD, Artesia, NM 88211-0719
District III
1000 Rio Brazos Rd., Artesia, NM 87410
District IV
2040 South Pacheco, Santa Fe, NM 87505

Energy, Minerals & Natural Resources Department

OIL CONSERVATION DIVISION
2040 South Pacheco
Santa Fe, NM 87505

Form C-104

Revised October 18, 1994

Instructions on back
Submit to Appropriate District Office
5 Copies

☐ AMENDED REPORT

I. REQUEST FOR ALLOWABLE AND AUTHORIZATION TO TRANSPORT

¹ Operator name and Address Burlington Resources Oil & Gas Company P.O. Box 51810 Midland, TX 79710-1810		² OGRID Number 26485
		³ Reason for Filing Code Downhole Commingling
⁴ API Number 30-0 30-025-32192	⁵ Pool Name Mesa Verde Bone Spring	⁶ Pool Code 96229
⁷ Property Code 015100	⁸ Property Name Jack Tank 8 Federal	⁹ Well Number # 2

II. ¹⁰ Surface Location

UL or lot no.	Section	Township	Range	Lot. Idn	Feet from the	North/South Line	Feet from the	East/West line	County
	8	24S	32E		2180'	North	660'	West	Lea

¹¹ Bottom Hole Location

UL or lot no.	Section	Township	Range	Lot. Idn	Feet from the	North/South Line	Feet from the	East/West line	County
¹² Use Code Federal	¹³ Producing Method Code Pumping	¹⁴ Gas Connection Date	¹⁵ C-129 Permit Number	¹⁶ C-129 Effective Date	¹⁷ C-129 Expiration Date				

III. Oil and Gas Transporters

¹⁸ Transporter OGRID	¹⁹ Transporter Name and Address	²⁰ POD	²¹ O/G	²² POD ULSTR Location and Description
013382	Llano Inc.	2811884	G	Meter at battery @ location
007440	EOTT Energy	2811554	O	Battery @ location

IV. Produced Water

²³ POD	²⁴ POD ULSTR Location and Description
2811564	

V. Well Completion Data

²⁵ Spud Date	²⁶ Ready Date	²⁷ TD	²⁸ PBTD	²⁹ Perforations	³⁰ DHC, DC, MC
		15,460'	10,026'	9652' - 9812'	
³¹ Hole Size	³² Casing & Tubing Size	³³ Depth Set	³⁴ Sacks Cement		

VI. Well Test Data

³⁵ Date New Oil	³⁶ Gas Delivery Date	³⁷ Test Date	³⁸ Test Length	³⁹ Tbg. Pressure	⁴⁰ Csg. Pressure
1/30/97		1/30/97	24	100	50
⁴¹ Choke Size	⁴² Oil	⁴³ Water	⁴⁴ Gas	⁴⁵ AOF	⁴⁶ Test Method
64/64	TOTAL WELL PRODUCTION 80	92	110		

⁴⁷ I hereby certify that the rules of the Oil Conservation Division have been complied with and that the information given above is true and complete to the best of my knowledge and belief.

Signature:

Printed name:
Donna Williams

Title:
Regulatory Compliance

Date:
2/4/97

Phone:
915-688-6943

Approved by:

Title:

Approval Date:

OIL CONSERVATION DIVISION

⁴⁸ If this is a change of operator fill in the OGRID number and name of the previous operator

Previous Operator Signature

Printed Name

Title

Date