

UNITED STATES  
DEPARTMENT OF THE INTERIOR  
BUREAU OF LAND MANAGEMENT

**N.M. Oil Cons. Division**  
**1625 N. French Dr.**  
**Hobbs, NM 88240**

FORM APPROVED  
Budget Bureau No. 1004-0135  
Expires: March 31, 1993

**SUNDRY NOTICES AND REPORTS ON WELL**  
Do not use this form for proposals to drill or to deepen or reentry to a different reservoir.  
Use "APPLICATION FOR PERMIT-" for such proposals

**SUBMIT IN TRIPLICATE**

1. Type of Well  
☒ Oil Well ☐ Gas Well ☐ Other Injection

2. Name of Operator  
SOUTHWEST ROYALTIES, INC.

3. Address and Telephone No.  
PO BOX 11390; MIDLAND, TX 79702

4. Location of Well (Footage, Sec., T., R., M., or Survey Description)  
Sec. 30 T 26S, R37E, 1414 FSL & 429 FEL, UNIT I

5. Lease Designation and Serial No.  
LC030168B

6. If Indian, Allottee or Tribe Name

7. If Unit or CA, Agreement Designation

8. Well Name and No.  
EAVES B #20

9. API Well No.  
30-025-32274

10. Field and Pool, or Exploratory Area  
Scarborough Yates 7Rvrs

11. County or Parish, State  
LEA CO., NM

12. CHECK APPROPRIATE BOX(s) TO INDICATE NATURE OF NOTICE, REPORT, OR OTHER DATA

TYPE OF SUBMISSION

- ☒ Notice of Intent  
☐ Subsequent Report  
☐ Final Abandonment Notice

TYPE OF ACTION


- ☒ Abandonment  
☐ Recompletion  
☐ Plugging Back  
☐ Casing Repair  
☐ Altering Casing  
☐ Other
- ☐ Change of Plans  
☐ New Construction  
☐ Non-Routine Fracturing  
☐ Water Shut-Off  
☐ Conversion to Injection  
☐ Dispose Water

(Note: Report results of multiple completion on Well Completion or Recompletion Report and Log form.)

13. Describe Proposed or Completed Operations (Clearly state all pertinent details, and give pertinent dates, including estimated date of starting any proposed work. If well is directionally drilled, give subsurface locations and measured and true vertical depths for all markers and zones pertinent to this work.)\*  
RU PLUGGING COMPANY & ABANDON WELL AS FOLLOWS:

- 1) SET CIBP @ 3053' (CIBP PREVIOUSLY SET) CAP W/ 60 SX CMT FROM 2700' - 3053'.
- 2) LOAD CSG W/ 9.5 ppg OR GREATER MUD.
- 3) SPOT 40 SX PLUG FROM. 1200' - 1400'.
- 4) SPOT 40 SXPLUG FROM 400' - 600'. -T776
- 5) SPOT 20 SX PLUG FROM 3' - 103'.
- 6) CUT OFF CSG 3' BELOW GROUND. WELD ON PLATE.
- 7) INSTALL P&A MARKER. CLOSE CELLAR. RESTORE LOCATION

**SEE ATTACHED FOR  
CONDITIONS OF APPROVAL**



14. I hereby certify that the foregoing is true and correct

Signed Rich L. Hendley  
(This space for Federal or State office use)

Title AGENT

Date 11/12/01

Approved by \_\_\_\_\_  
Conditions of approval, if any:

Title

Date

RECEIVED

NOV 14 2001

AM 9:12

RECEIVED

# SOUTHWEST ROYALTIES

PROJECT EAVES B #20

PAGE            OF             
BY            DATE           

SPUD: 10/93

429' FEL @ 1414' FSL

ut I, Sec 30, T26S, R37E

3-108' Lea Co, Nmn

API No 30-025-

400-600'

32274

10 3/4" @ 556'  
w/4505x Circ

1200-1400

~2700-3053'

2791-2888


3053-92'  
3103-05'  
3160-82'  
3210-18'  
3238-49'  
3268-74'  
3280-83'

7 5/8" @ 3379'

26.4x


w/ 8755x

TD 3400'  
POTD 3348'



DV  
Toile  
2668'

CIBP  
@ 3053'



RECEIVED  
2001 NOV 14 AM 9:12  
BUREAU OF INVESTIGATION  
FEDERAL BUREAU OF INVESTIGATION