

District I
PO Box 1980, Hobbs, NM 88241-1980
District II
PO Drawer DD, Artesia, NM 88211-0719
District III
1000 Rio Brazos Rd., Aztec, NM 87410
District IV
PO Box 2088, Santa Fe, NM 87504-2088

State of New Mexico
Energy, Minerals & Natural Resources Department
OIL CONSERVATION DIVISION
P.O. Box 2088
Santa Fe, NM 87504-2088

Form C-101
Revised February 10, 1994
Instructions on back
Submit to Appropriate District Office
State Lease - 6 Copies
Fee Lease - 5 Copies

☐ AMENDED REPORT

APPLICATION FOR PERMIT TO DRILL, RE-ENTER, DEEPEN, PLUGBACK, OR ADD A ZONE

Operator Name and Address. ARCH PETROLEUM, INC. 10 Desta Drive, Suite 420E Midland, TX 79705		OGRID Number 000962
Property Code 14927		API Number 30-0 025-33322
Property Name W. H. ELSON		Well No. 2

7 Surface Location

UL or lot no.	Section	Township	Range	Lot Idn	Feet from the	North / South line	Feet from the	East / West line	County
K	21	23S	37E		2310	SOUTH	2310	WEST	LEA

8 Proposed Bottom Hole Location If Different From Surface

UL or lot no.	Section	Township	Range	Lot Idn	Feet from the	North / South line	Feet from the	East / West line	County
Proposed Pool 1 TEAGUE BLINEBRY					Proposed Pool 2 TEAGUE PADDOCK				

Work Type Code N	Well Type Code O	Cable / Rotary R	Lease Type Code P	Ground Level Elevation 3303
Multiple N	Proposed Depth 6000'	Formations BLINEBRY	Contractor UNKNOWN	Spud Date 4/1/96

Proposed Casing and Cement Program

Hole Size	Casing Size	Casing weight / foot	Setting Depth	Sacks of Cement	Estimated TOC
12-1/4"	8-5/8"	24#	1075'	600 sx. Cl. 'C'	SURFACE
7-7/8"	5-1/2"	15.5#	6000'	1650 sx. Cl. 'C'	1075'

Describe the proposed program. If this application is to DEEPEN or PLUG BACK give the data on the present productive zone and proposed new productive zone. Describe the blowout prevention program, if any. Use additional sheets if necessary.

MUD PROGRAM:

0 - 1075' FW/Spud Mud 8.8-9.0 #/gal., 32 visc., 10 pH
1075' - 5000' BW 10#/gal., 28 visc., 10 pH
5000' - 5000' BW/Starch 10#/gal., 30 visc., 10 pH

See attached BOP drawing for 3000 psi system.

OPER. OGRID NO. 962
PROPERTY NO. 14927
POOL CODE 58300
EFF. DATE 3/12/96
API NO. 30-025-33322

**Permit Expires 1 Year From Approval
Date Unless Drilling Underway**

I hereby certify that the information given above is true and complete to the best

of my knowledge and belief.

Signature: Bobbie Brooks

Print name: **BOBBIE BROOKS**

Title: **PRODUCTION ANALYST**

Date: **3/7/96**

Phone: **(915) 685-1961**

OIL CONSERVATION DIVISION

Approved by:

Title: **ORIGINAL SIGNED BY JERRY SEXTON
DISTRICT SUPERVISOR**

Approval Date: **MAR 12 1996**

Expiration Date:

Conditions of Approval:

Attached ☐

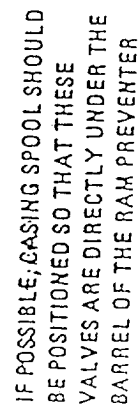
OP 1000 1000
OP 1000 1000
OP 1000 1000
OP 1000 1000
OP 1000 1000


OP 1000 1000



3M (3,000 psi) Working Pressure

- Spacesaver preventers are acceptable





DISTRICT I
P.O. Box 1980, Hobbs, NM 88241-1980

State of New Mexico
Energy, Minerals and Natural Resources Department

Form C-102
Revised February 10, 1994
Submit to Appropriate District Office
State Lease - 4 Copies
Fee Lease - 3 Copies

DISTRICT II
P.O. Drawer DD, Artesia, NM 88211-0719

DISTRICT III
1000 Rio Brazos Rd., Aztec, NM 87410

DISTRICT IV
P.O. BOX 2088, SANTA FE, N.M. 87504-2088

OIL CONSERVATION DIVISION
P.O. Box 2088
Santa Fe, New Mexico 87504-2088

☐ AMENDED REPORT

WELL LOCATION AND ACREAGE DEDICATION PLAT

API Number	Pool Code 58300	Pool Name TEAGUE BLINEBRY
Property Code 014927	Property Name W.H. ELSON	Well Number 2
OGRID No. 000962	Operator Name ARCH PETROLEUM INC.	Elevation 3303

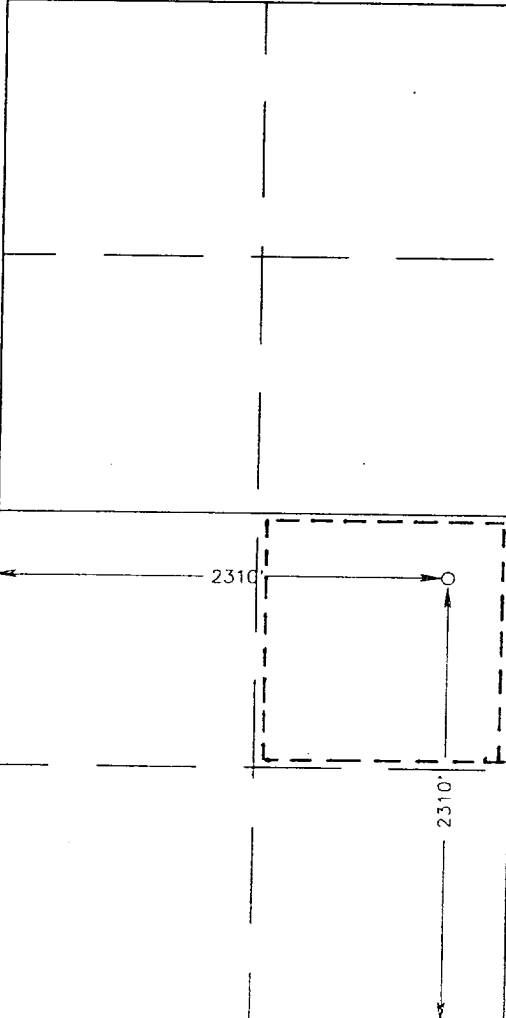
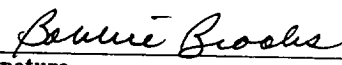

Surface Location

UL or lot No. K	Section 21	Township 23 S	Range 37 E	Lot Idn	Feet from the 2310	North/South line SOUTH	Feet from the 2310	East/West line WEST	County LEA
--------------------	---------------	------------------	---------------	---------	-----------------------	---------------------------	-----------------------	------------------------	---------------

Bottom Hole Location If Different From Surface

UL or lot No.	Section	Township	Range	Lot Idn	Feet from the	North/South line	Feet from the	East/West line	County
Dedicated Acres 40	Joint or Infill	Consolidation Code	Order No.						

NO ALLOWABLE WILL BE ASSIGNED TO THIS COMPLETION UNTIL ALL INTERESTS HAVE BEEN CONSOLIDATED
OR A NON-STANDARD UNIT HAS BEEN APPROVED BY THE DIVISION

	OPERATOR CERTIFICATION I hereby certify the the information contained herein is true and complete to the best of my knowledge and belief.  Signature Bobbie Brooks Printed Name Production Analyst Title March 1, 1996 Date
	SURVEYOR CERTIFICATION I hereby certify that the well location shown on this plat was plotted from field notes of actual surveys made by me or under my supervision, and that the same is true and correct to the best of my belief. FEB. 22, 1996 Date Surveyed Signature & Seal of Professional Surveyor  W.O. Num/ 96-31-0247 Certificate No. JOHN W. WEST 676 RONALD J. EIDSON 3239 PROFESSIONAL SURVEYOR EIDSON 12641

5/8/7

