

District I
PO Box 1980, Hobbs, NM 88241-1980

District II
811 South First, Artesia, NM 88210

District III
1000 Rio Brazos Rd., Aztec, NM 87410

District IV
2040 South Pacheco, Santa Fe, NM 87505

State of New Mexico
Energy, Minerals & Natural Resources Department

OIL CONSERVATION DIVISION
2040 South Pacheco
Santa Fe, NM 87505

Form C-102
Revised October 18, 1994
Instructions on back
Submit to Appropriate District Office
State Lease - 4 Copies
Fee Lease - 3 Copies

☐ AMENDED REPORT

WELL LOCATION AND ACREAGE DEDICATION PLAT

1API Number 30-025-33889	2Pool Code 33600	3Pool Name IMPERIAL TUBB-DRINKARD
4Property Code 009280	5Property Name E. C. HILL "B" FEDERAL	6Well Number 24
7OGRID No. 017805	8Operator Name PLAINS PETROLEUM OPERATING COMPANY	9Elevation 3265


10Surface Location

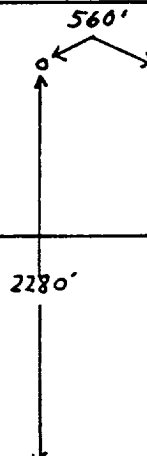
UL or lot no. 1	Section 34	Township 23S	Range 37E	Lot Idn	Feet from the 2280	North/South line SOUTH	Feet from the 560	East/West Line EAST	County LEA
--------------------	---------------	-----------------	--------------	---------	-----------------------	---------------------------	----------------------	------------------------	---------------

11Bottom Hole Location If Different From Surface

UL or lot no.	Section	Township	Range	Lot Idn	Feet from the	North/South line	Feet from the	East/West Line	County
12Dedicated Acres 40.00	13Joint or Infill	14Consolidation Code	15Order No.						

NO ALLOWABLE WILL BE ASSIGNED TO THIS COMPLETION UNTIL ALL INTERESTS HAVE BEEN CONSOLIDATED
OR A NON-STANDARD UNIT HAS BEEN APPROVED BY THE DIVISION

16					17 OPERATOR CERTIFICATION I hereby certify that the information contained herein is true and complete to the best of my knowledge and belief  Signature BONNIE HUSBAND Printed Name ADMINISTRATIVE ASSISTANT Title 10-12-99 Date
					18 SURVEYOR CERTIFICATION I hereby certify that the well location shown on this plat was plotted from field notes of actual surveys made by me or under my supervision, and that the same is true and correct to the best of my belief. Date of Survey Signature and Seal of Professional Surveyer: Certificate Number



1.



UNITED STATES
DEPARTMENT OF THE INTERIOR
BUREAU OF LAND MANAGEMENT

NEW MEXICO Oil Conservation
5 N. French Drive
Hobbs, NM 88240

FORM APPROVED
Budget Bureau No. 1004-0135
Expires: March 31, 1993

SUNDRY NOTICES AND REPORTS ON WELLS

Do not use this form for proposals to drill or to deepen or reentry to a different reservoir.
Use "APPLICATION FOR PERMIT-" for such proposals

SUBMIT IN TRIPLICATE

1. Type of Well
☒ Oil Well ☐ Gas Well ☐ Other

2. Name of Operator
PLAINS PETROLEUM OPERATING COMPANY

3. Address and Telephone No.
415 W. WALL, SUITE 1000, MIDLAND, TX 79701 915/683-4434

4. Location of Well (Footage, Sec., T., R., M., or Survey Description)
2280' FSL & 560' FEL, Sec 34 (I), T23S, R37E

5. Lease Designation and Serial No.
NMLC064118

6. If Indian, Allottee or Tribe Name

7. If Unit or CA, Agreement Designation

8. Well Name and No.
E.C.HILL "B" FEDERAL #24

9. API Well No.
30-025-33889

10. Field and Pool, or Exploratory Area
TEAGUE SIMPSON

11. County or Parish, State
LEA, NM

12. CHECK APPROPRIATE BOX(s) TO INDICATE NATURE OF NOTICE, REPORT, OR OTHER DATA

TYPE OF SUBMISSION	TYPE OF ACTION	
<input type="checkbox"/> Notice of Intent	<input type="checkbox"/> Abandonment	<input type="checkbox"/> Change of Plans
<input checked="" type="checkbox"/> Subsequent Report	<input checked="" type="checkbox"/> Recompletion	<input type="checkbox"/> New Construction
<input type="checkbox"/> Final Abandonment Notice	<input type="checkbox"/> Plugging Back	<input type="checkbox"/> Non-Routine Fracturing
	<input type="checkbox"/> Casing Repair	<input type="checkbox"/> Water Shut-Off
	<input type="checkbox"/> Altering Casing	<input type="checkbox"/> Conversion to Injection
	<input type="checkbox"/> Other _____	<input type="checkbox"/> Dispose Water

(Note: Report results of multiple completion on Well Completion or Recompletion Report and Log form.)

13. Describe Proposed or Completed Operations (Clearly state all pertinent details, and give pertinent dates, including estimated date of starting any proposed work. If well is directionally drilled, give subsurface locations and measured and true vertical depths for all markers and zones pertinent to this work.)

9-20-99 Unhang well, LDPR, unseat pump, POOH laying dwn all rods. ND WH, NU BOP, unset TAC, POOH laying dwn tbq.

9-21-99 RU Baker Atlas WL & SIH w/WL, set RBP @ 8000' & CCL POOH, PU bailer, RIH & dump 2 sx sd on top of RBP, POOH. Pump 150 bbls fresh wtr dwn csg. PU & RIH w/4" select fire perf gun, loaded w/3 SPF. Perf Drinkard from 6336'-6286' in 2 runs. POOH & LD perf guns. TIH W/Arrowset 1X pkr to 6192.73'. Land tbq (197 jts 2-7/8" 6166.08' 6.4# J55 EUE 8rd SN @ 6135.93'), kill tbq w/20 bbls brine. ND BOP & stripper, set pkr. NU WH, flow well to frac tank. Recover brine.

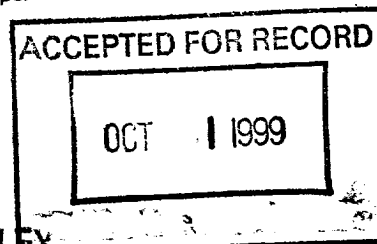
9-22-99 11 hr SITP 1300 psi, open well to frc tank on 16/64" choke, flow well to frac tank for 1 hr. RU well to FL, flow well to btty overnight

9-23-99 19 hr test, well flowed 25 BO, 350 MCF & 3 BW on a 16/64" choke @ FTP 610 psi

9-24-99 SI for 72 hr SIBHP bomb

9-26-99 24 hr SITP 1750 psi

9-28-99 21.5 hr test, well flowed 20 BO, 95 MCFG & 3 BW w/FTP 1900 psi



(ORIG. SGD.) GARY GOURLEY

14. I hereby certify that the foregoing is true and correct

Signed Bonnie Husband Title Admin. Assist.

Date 09/29/99

(This space for Federal or State office use)

Approved by _____ Title _____

Date _____

Conditions of approval, if any:

Title 18 U.S.C. Section 1001, makes it a crime for any person knowingly and willfully to make to any department or agency of the United States any false, fictitious or fraudulent statements or representations as to any matter within its jurisdiction.

*See instruction on Reverse Side

20 Teague Simpson