

District I
PO Box 1980, Hobbs, NM 88241-1980
District II
PO Drawer DD, Artesia, NM 88211-0719
District III
1000 Rio Brazos Rd., Aztec, NM 87410
District IV
PO Box 2088, Santa Fe, NM 87504-2088

State of New Mexico
Energy, Minerals & Natural Resources Department
OIL CONSERVATION DIVISION
PO Box 2088
Santa Fe, NM 87504-2088

Form C-102
Revised February 21, 1994
Instructions on back
Submit to Appropriate District Office
State Lease - 4 Copies
Fee Lease - 3 Copies

☐ AMENDED REPORT

WELL LOCATION AND ACREAGE DEDICATION PLAT

'API Number	'Pool Code Wolfcamp 79335	'Pool Name Johnson Ranch Wolfcamp & Bone Spring
'Property Code	'Property Name LELA MAE STEVENS FED. COM.	'Well Number 1
'OGRID No. 7377	'Operator Name ENRON OIL & GAS COMPANY	'Elevation 3602'

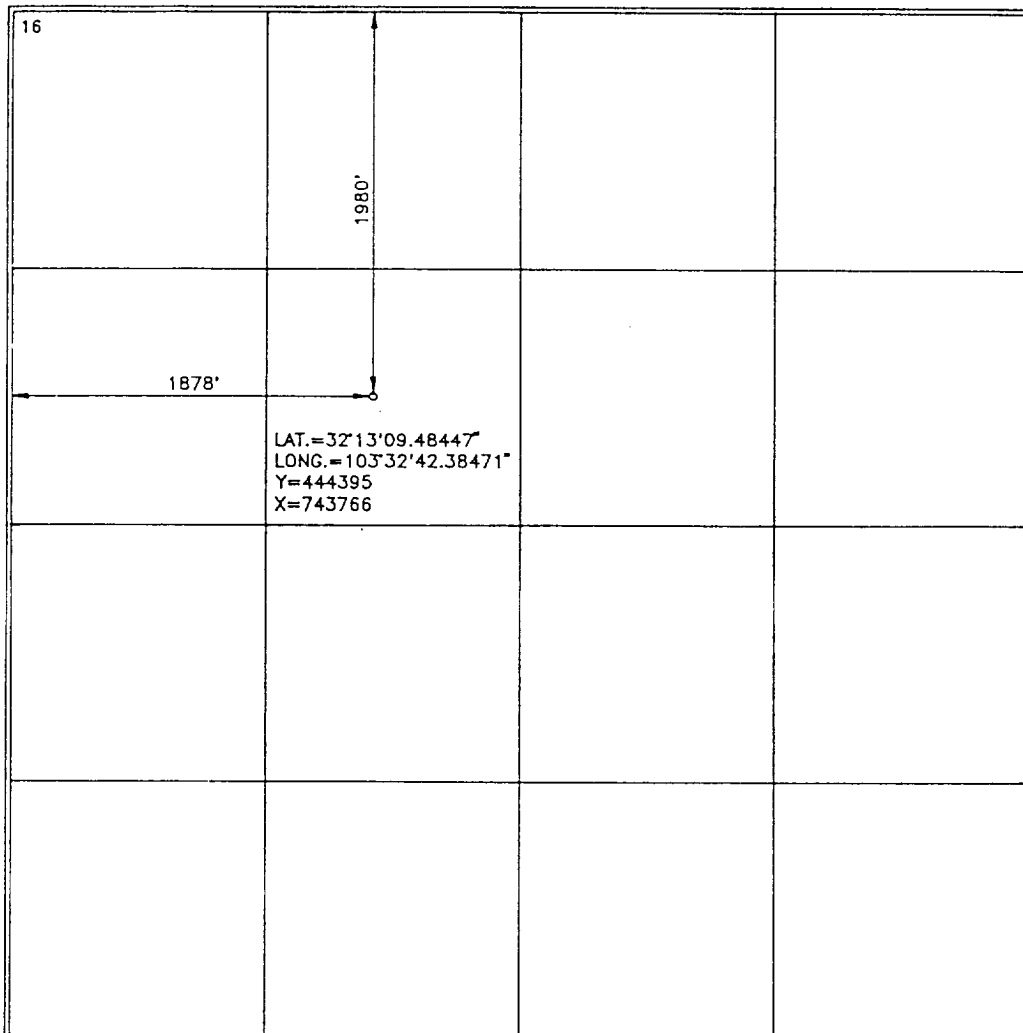


¹⁰ Surface Location

UL or lot no. F	Section 14	Township 24-S	Range 33-E	Lot Idn	Feet from the 1980	North/South line NORTH	Feet from the 1878	East/West line WEST	County LEA
--------------------	---------------	------------------	---------------	---------	-----------------------	---------------------------	-----------------------	------------------------	---------------

¹¹ Bottom Hole Location If Different From Surface

UL or lot no.	Section	Township	Range	Lot Idn	Feet from the	North/South line	Feet from the	East/West line	County
'Dedicated Acres 320 N/2		'Joint or Infill		'Consolidation Code		'Order No.			

NO ALLOWABLE WILL BE ASSIGNED TO THIS COMPLETION UNTIL ALL INTERESTS HAVE BEEN CONSOLIDATED
OR A NON-STANDARD UNIT HAS BEEN APPROVED BY THE DIVISION

16		<p>¹⁷ OPERATOR CERTIFICATION</p> <p>I hereby certify that the information contained herein is true and complete to the best of my knowledge and belief.</p> <p> Signature Betty Gildon Printed Name Regulatory Analyst Title 5/19/97 Date</p>
		<p>¹⁸ SURVEYOR CERTIFICATION</p> <p>I hereby certify that the well location shown on this plat was plotted from field notes of actual surveys made by me or under my supervision, and that the same is true and correct to best of my belief.</p> <p>APRIL 29, 1997 Date of Survey Signature and Seal of Registered Professional Land Surveyor:  Certificate Number 8278</p>