

P.O. Box 1980, Hobbs, NM 88341-1980

**Energy, Minerals and Natural Resources Department**

Form C-102

Revised February 10, 1994

Submit to Appropriate District Office

State Lease - 4 Copies

**Fee Lease - 3 Copies**

P.O. Drawer DD, Artesia, NM 88211-0719

1000 Rio Brazos Rd., Aztec, NM 87410

## OIL CONSERVATION DIVISION

P.O. Box 2088

Santa Fe, New Mexico 87504-2088

### DISTRICT IV

P.O. Box 2088, Santa Fe, NM 87504-2088

☐ **AMENDED REPORT**

## WELL LOCATION AND ACREAGE DEDICATION PLAT

API Number 3D-D25-34135		Pool Code 522508381D	Pool Name "Rhodes" Yates - Seven Rivers
Property Code 001577	Property Name H. G. MOBERLY "A" FEDERAL		Well Number 3
OGRID No. 001092	Operator Name ARMSTRONG ENERGY CORPORATION		Elevation 2972

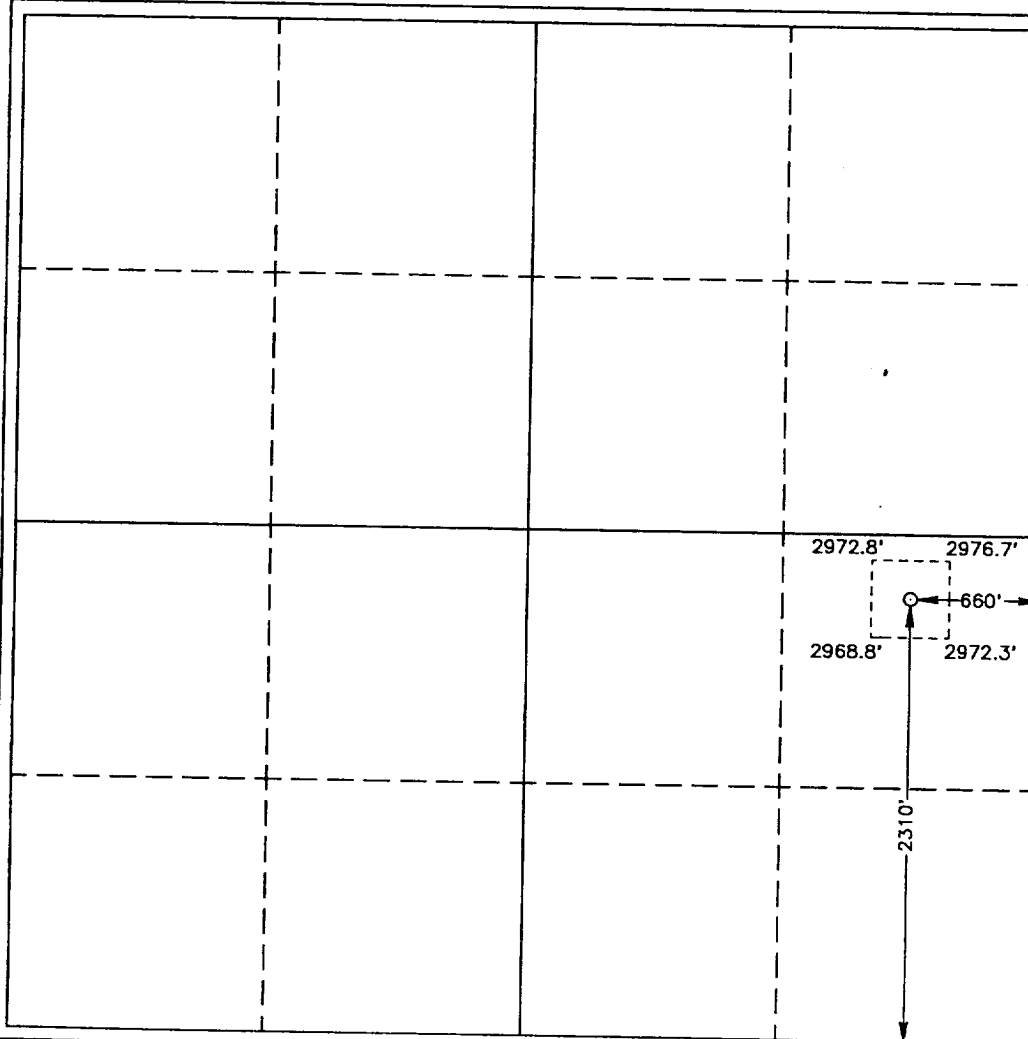


### Surface Location

UL or lot No.	Section	Township	Range	Lot Idn	Feet from the	North/South line	Feet from the	East/West line	County
1	8	26 S	37 E		2310	SOUTH	660	EAST	LEA

**Bottom Hole Location If Different From Surface**

UL or lot No.	Section	Township	Range	Lot Idn	Feet from the	North/South line	Feet from the	East/West line	County
Dedicated Acres	Joint or Infill	Consolidation Code	Order No.						
40.0									

NO ALLOWABLE WILL BE ASSIGNED TO THIS COMPLETION UNTIL ALL INTERESTS HAVE BEEN CONSOLIDATED  
OR A NON-STANDARD UNIT HAS BEEN APPROVED BY THE DIVISION

		<div style="border: 1px solid black; padding: 5px; margin-bottom: 10px;"> <p align="center"><b>OPERATOR CERTIFICATION</b></p> <p><i>I hereby certify the the information contained herein is true and complete to the best of my knowledge and belief.</i></p> <p align="center"></p> <p><b>Signature</b></p> <p>Bruce A. Stubbs</p> <p><b>Printed Name</b></p> <p>Consulting Engineer</p> <p><b>Title</b></p> <p>8-25-97</p> <p><b>Date</b></p> </div> <div style="border: 1px solid black; padding: 5px;"> <p align="center"><b>SURVEYOR CERTIFICATION</b></p> <p><i>I hereby certify that the well location shown on this plat was plotted from field notes of actual surveys made by me or under my supervision, and that the same is true and correct to the best of my belief.</i></p> <p align="center">AUGUST 6, 1997</p> <p><b>Date Surveyed</b></p> <p align="right">JLP</p> <p><b>Signature &amp; Seal of Professional Surveyor</b></p> <div align="center">  <p><b>RONALD D. EDSON</b> NEW MEXICO 3239</p> </div> <p align="right">8-06-97</p> <p align="center">W.Q. Num 97-11-1291</p> <p><b>Certificate No.</b> RONALD D. EDSON, 3239 NEW MEXICO PROFESSIONAL SURVEYOR, 12841</p> </div>
---	--	---