

District I
PO Box 1980, Hobbs, NM 88241-1980
District II
811 South First, Artesia, NM 88210
District III
1000 Rio Brazos Rd., Aztec, NM 87410
District IV
2040 South Pacheco, Santa Fe, NM 87505

State of New Mexico
Energy, Minerals & Natural Resources Department

OIL CONSERVATION DIVISION
2040 South Pacheco
Santa Fe, NM 87505

Form C-101
Revised October 18, 1994
Instructions on back
Submit to Appropriate District Office
State Lease - 6 Copies
Fee Lease - 5 Copies

☐ AMENDED REPORT

APPLICATION FOR PERMIT TO DRILL, RE-ENTER, DEEPEN, PLUGBACK, OR ADD A ZONE

Operator Name and Address. Cobra Oil & Gas Corporation P.O. Box 8206 Wichita Falls, Texas 76307-8206		OGRID Number 147404
		API Number 30-025-34148
Property Code 21606	Property Name State 30	Well No. 1

⁷ Surface Location

UL or lot no.	Section	Township	Range	Lot Idn	Feet from the	North/South line	Feet from the	East/West line	County
B	30	24S	33E		660	North	1980	East	Lea

⁸ Proposed Bottom Hole Location If Different From Surface

UL or lot no.	Section	Township	Range	Lot Idn	Feet from the	North/South line	Feet from the	East/West line	County

⁹ Proposed Pool 1 Wildcat - Bone Springs	¹⁰ Proposed Pool 2
--	-------------------------------

¹¹ Work Type Code P	¹² Well Type Code G	¹³ Cable/Rotary R	¹⁴ Lease Type Code S	¹⁵ Ground Level Elevation 3546'
¹⁶ Multiple N	¹⁷ Proposed Depth 12,000'	¹⁸ Formation Bone Springs	¹⁹ Contractor	²⁰ Spud Date 5/1/98

²¹ Proposed Casing and Cement Program

Hole Size	Casing Size	Casing weight/foot	Setting Depth	Sacks of Cement	Estimated TOC
20"	16"	65#	645'	680	Surf
14.75"	10.75"	60.7#	5,000'	3,535	Surf
9.5"	7-5/8"	39#	13,135'	1,600	10,110'

²² Describe the proposed program. If this application is to DEEPEN or PLUG BACK give the data on the present productive zone and proposed new productive zone. Describe the blowout prevention program, if any. Use additional sheets if necessary.

Run in hole and set CIBP in 2-7/8" tubing @ 13,150'. Dump 25' cement on top. Pull 2-7/8" tubing to determine top of cement. Cut off 2-7/8" tubing +12,000'. Spot 25 sack cement plug in 7-5/8" casing from 12,000' to 11,875'. Perforate Bone Springs Sand with 4 JSPF with casing gun. Run in hole with tubing and packer, break down perms. Flow test and evaluate.

²³ I hereby certify that the information given above is true and complete to the best of my knowledge and belief.

Signature:

Printed name:

Rory Edwards

Title:

Production Supervisor

OIL CONSERVATION DIVISION

Approved by:

Title:

Approval Date:

Expiration Date:

4/21/98

Plugback

JC

DL DISTRICT I
P.O. Box 1980, Hobbs, NM 88241-1980

State of New Mexico
Energy, Minerals and Natural Resources Dep.

Form C-102
Revised February 10, 1994
Submit to Appropriate District Office
State Lease - 4 Copies
Fee Lease - 3 Copies

DISTRICT II
P.O. Drawer DD, Artesia, NM 88211-0719

DISTRICT III
1000 Rio Brazos Rd., Aztec, NM 87410

DISTRICT IV
P.O. BOX 2088, SANTA FE, N.M. 87504-2088

OIL CONSERVATION DIVISION
P.O. Box 2088
Santa Fe, New Mexico 87504-2088

☐ AMENDED REPORT

WELL LOCATION AND ACREAGE DEDICATION PLAT

API Number 30-025-34148	Pool Code	Pool Name Wildcat - Bone Springs
Property Code 21606	Property Name STATE 30	Well Number 1
UGRID No. 147404	Operator Name COBRA OIL & GAS CORPORATION	Elevation 3546

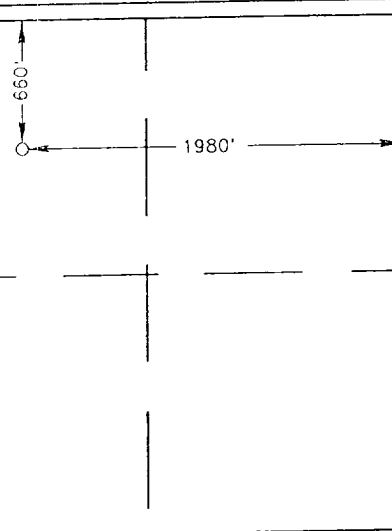


Surface Location

UL or lot No. B	Section 30	Township 24 S	Range 33 E	Lot Idn	Feet from the 660	North/South line NORTH	Feet from the 1980	East/West line EAST	County LEA
--------------------	---------------	------------------	---------------	---------	----------------------	---------------------------	-----------------------	------------------------	---------------

Bottom Hole Location If Different From Surface

UL or lot No.	Section	Township	Range	Lot Idn	Feet from the	North/South line	Feet from the	East/West line	County
Dedicated Acres 320	Joint or Infill	Consolidation Code	Order No.						

NO ALLOWABLE WILL BE ASSIGNED TO THIS COMPLETION UNTIL ALL INTERESTS HAVE BEEN CONSOLIDATED
OR A NON-STANDARD UNIT HAS BEEN APPROVED BY THE DIVISION

	OPERATOR CERTIFICATION <i>I hereby certify the the information contained herein is true and complete to the best of my knowledge and belief.</i>  Signature Rory Edwards Printed Name Production Supervisor Title 4/21/98 Date	
	SURVEYOR CERTIFICATION <i>I hereby certify that the well location shown on this plat was plotted from field notes of actual surveys made by me or under my supervision, and that the same is true and correct to the best of my belief.</i> SEPTEMBER 15, 1997 Date Surveyed Signature & Seal of Professional Surveyor  9-17-97 Certificate No. JOHN W. WEST 676 RONALD J. EDSON 3239 GARY EDSON 12641	