

District I  
PO Box 1980, Hobbs, NM 88241-1980

District II  
811 South First, Artesia, NM 88210

District III  
1000 Rio Brazos Rd., Aztec, NM 87410

District IV  
2040 South Pacheco, Santa Fe, NM 87505

State of New Mexico  
Energy, Minerals & Natural Resources Department

OIL CONSERVATION DIVISION  
2040 South Pacheco  
Santa Fe, NM 87505

Form C-104

Revised October 18, 1994

Instructions on back

Submit to Appropriate District Office

5 Copies

☐ AMENDED REPORT

I. REQUEST FOR ALLOWABLE AND AUTHORIZATION TO TRANSPORT

<sup>1</sup> Operator name and Address Concho Resources, Inc. 110 W. Louisiana. Sute 410 Midland, TX 77901		<sup>2</sup> OGRID Number 166111	
		<sup>3</sup> Reason for Filing Code CH 02/01/99	
<sup>4</sup> API Number 30 - 0 25-34350	<sup>5</sup> Pool Name Wildcat - Morrow		<sup>6</sup> Pool Code
<sup>7</sup> Property Code 24216	<sup>8</sup> Property Name Gila "6" Federal		<sup>9</sup> Well Number 1

II. <sup>10</sup> Surface Location

UI or lot no. F	Section 6	Township 25S	Range 33E	Lot Idn	Feet from the 1980	North/South Line N	Feet from the 1980	East/West line W	County Lea
--------------------	--------------	-----------------	--------------	---------	-----------------------	-----------------------	-----------------------	---------------------	---------------

<sup>11</sup> Bottom Hole Location

UI or lot no. F	Section 6	Township 25S	Range 33E	Lot Idn	Feet from the 1980	North/South Line N	Feet from the 1980	East/West line W	County Lea
<sup>12</sup> Lse Code F	<sup>13</sup> Producing Method Code N/A New Drill		<sup>14</sup> Gas Connection Date		<sup>15</sup> C-129 Permit Number		<sup>16</sup> C-129 Effective Date		<sup>17</sup> C-129 Expiration Date

III. Oil and Gas Transporters

<sup>18</sup> Transporter OGRID	<sup>19</sup> Transporter Name and Address	<sup>20</sup> POD	<sup>21</sup> O/G	<sup>22</sup> POD ULSTR Location and Description

IV. Produced Water



<sup>23</sup> POD	<sup>24</sup> POD ULSTR Location and Description
-------------------	--

V. Well Completion Data

<sup>25</sup> Spud Date	<sup>26</sup> Ready Date	<sup>27</sup> TD	<sup>28</sup> PBTD	<sup>29</sup> Perforations	<sup>30</sup> DHC, DC, MC
<sup>31</sup> Hole Size	<sup>32</sup> Casing & Tubing Size	<sup>33</sup> Depth Set		<sup>34</sup> Sacks Cement	

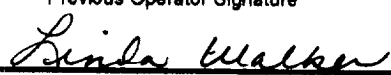
VI. Well Test Data

<sup>35</sup> Date New Oil	<sup>36</sup> Gas Delivery Date	<sup>37</sup> Test Date	<sup>38</sup> Test Length	<sup>39</sup> Tbg. Pressure	<sup>40</sup> Csg. Pressure
<sup>41</sup> Choke Size	<sup>42</sup> Oil	<sup>43</sup> Water	<sup>44</sup> Gas	<sup>45</sup> AOF	<sup>46</sup> Test Method

<sup>47</sup> I hereby certify that the rules of the Oil Conservation Division have been complied with and that the information given above is true and complete to the best of my knowledge and belief.		OIL CONSERVATION DIVISION	
Signature: 		Approved by: 	
Printed name: Terri Stathem		Title: GARY WINK FIELD REP. II	
Title: Production Analyst		Approval Date: FEB 10 1999	
Date: 01/22/99	Phone: 915-683-7443		

<sup>48</sup> If this is a change of operator fill in the OGRID number and name of the previous operator

Penwell Energy, Inc.; OGRID 147380

Previous Operator Signature 	Printed Name Linda Walker	Title Regulatory Analyst	Date 01/22/99
--	------------------------------	-----------------------------	------------------