

DISTRICT I
P.O. Box 1980, Hobbs, NM 88241-1980

State of New Mexico
Energy, Minerals and Natural Resources Department

Form C-102
Revised February 10, 1994
Submit to Appropriate District Office
State Lease - 4 Copies
Fee Lease - 3 Copies

DISTRICT II
P.O. Drawer DD, Artesia, NM 88211-0719

DISTRICT III
1000 Rio Brazos Rd., Aztec, NM 87410

OIL CONSERVATION DIVISION
P.O. Box 2088
Santa Fe, New Mexico 87504-2088

DISTRICT IV
P.O. Box 2088, Santa Fe, NM 87504-2088

☐ AMENDED REPORT

WELL LOCATION AND ACREAGE DEDICATION PLAT

API Number 30-0 25-344 86	Pool Code 37240 06660	Property Name Jalnet Tansill LANGLIE MATTIX 7R's QUEEN GRAYBURG
Property Code 21823	Property Name CITGO STATE AS	Well Number 4
OGRID No. 162683	Operator Name GRUY PETROLEUM MANAGEMENT CO.	Elevation 3373

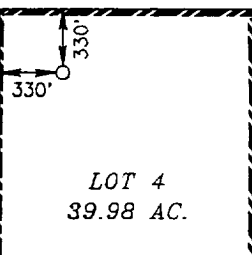
Surface Location

UL or lot No. 4	Section 2	Township 24 S	Range 36 E	Lot Idn	Feet from the 330	North/South line NORTH	Feet from the 330	East/West line WEST	County LEA
--------------------	--------------	------------------	---------------	---------	----------------------	---------------------------	----------------------	------------------------	---------------

Bottom Hole Location If Different From Surface


UL or lot No.	Section	Township	Range	Lot Idn	Feet from the	North/South line	Feet from the	East/West line	County
Dedicated Acres 40	Joint or Infill	Consolidation Code		Order No.					

NO ALLOWABLE WILL BE ASSIGNED TO THIS COMPLETION UNTIL ALL INTERESTS HAVE BEEN CONSOLIDATED
OR A NON-STANDARD UNIT HAS BEEN APPROVED BY THE DIVISION

 LOT 4 39.98 AC.	LOT 3 39.92 AC.	LOT 2 39.88 AC.	LOT 1 39.82 AC.

OPERATOR CERTIFICATION


I hereby certify the the information contained herein is true and complete to the best of my knowledge and belief.


Signature
Joe T. Janica
Printed Name
Agent
Title
08/12/98
Date

SURVEYOR CERTIFICATION

I hereby certify that the well location shown on this plat was plotted from field notes of actual surveys made by me or under my supervision, and that the same is true and correct to the best of my belief.

AUGUST 7, 1998

Date Surveyed CDG
Signature & Seal of Professional Surveyor

W.O. Num. 98-11115
Certificate No. RONALD E. EIDSON, 3239
CARL E. EIDSON, 12641
ED PROFESSIONAL SURVEYOR, 12185