

DISTRICT I  
P.O. Box 1980, Hobbs, NM 88241-1980

DISTRICT II  
P.O. Drawer DD, Artesia, NM 88211-0719

DISTRICT III  
1000 Rio Brazos Rd., Aztec, NM 87410

DISTRICT IV  
P.O. Box 2088, Santa Fe, NM 87504-2088

State of New Mexico  
Energy, Minerals and Natural Resources Department

Form C-102  
Revised February 10, 1994  
Submit to Appropriate District Office  
State Lease - 4 Copies  
Fee Lease - 3 Copies

OIL CONSERVATION DIVISION

P.O. Box 2088  
Santa Fe, New Mexico 87504-2088

☐ AMENDED REPORT

WELL LOCATION AND ACREAGE DEDICATION PLAT

API Number 30-0 25-34 86	Pool Code 37240	Pool Name LANGLIE MATTIX- 7R's QUEEN GRAYBURG
Property Code 21823	Property Name CITGO STATE AS	Well Number 4
OGRID No. 162683	Operator Name GRUY PETROLEUM MANAGEMENT CO.	Elevation 3373

Surface Location

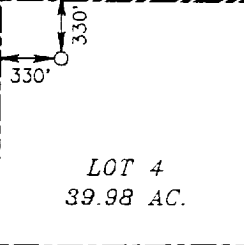
UL or lot No. 0 4	Section 2	Township 24 S	Range 36 E	Lot Idn	Feet from the 330	North/South line NORTH	Feet from the 330	East/West line WEST	County LEA
----------------------	--------------	------------------	---------------	---------	----------------------	---------------------------	----------------------	------------------------	---------------

Bottom Hole Location If Different From Surface

UL or lot No.	Section	Township	Range	Lot Idn	Feet from the	North/South line	Feet from the	East/West line	County
---------------	---------	----------	-------	---------	---------------	------------------	---------------	----------------	--------


Dedicated Acres 40	Joint or Infill	Consolidation Code	Order No.
-----------------------	-----------------	--------------------	-----------

NO ALLOWABLE WILL BE ASSIGNED TO THIS COMPLETION UNTIL ALL INTERESTS HAVE BEEN CONSOLIDATED  
OR A NON-STANDARD UNIT HAS BEEN APPROVED BY THE DIVISION

 LOT 4 39.98 AC.	LOT 3 39.92 AC.	LOT 2 39.88 AC.	LOT 1 39.82 AC.

OPERATOR CERTIFICATION


I hereby certify the the information contained herein is true and complete to the best of my knowledge and belief.

  
Signature  
Joe T. Janica  
Printed Name  
Agent  
Title  
08/12/98  
Date

SURVEYOR CERTIFICATION

I hereby certify that the well location shown on this plat was plotted from field notes of actual surveys made by me or under my supervision and that the same is true and correct to the best of my belief.

AUGUST 7, 1998

Date Surveyed CDG  
Signature & Seal of Professional Surveyor  
  
W.O. Num. 98-1115  
Certificate No. RONALD W. EDSON, 3239  
GARY G. EDSON, 12841  
RONALD W. EDSON, 12185

