

UNITED STATES  
DEPARTMENT OF THE INTERIOR  
BUREAU OF LAND MANAGEMENT

N.M. Oil Conservation Division  
1625 N. French Dr.  
Hobbs, NM 88240

FORM APPROVED  
Budget Bureau No. 1004-0135  
Expires: March 31, 1993

SUNDRY NOTICES AND REPORTS ON WELLS

Do not use this form for proposals to drill or to deepen or reentry to a different reservoir.  
Use "APPLICATION FOR PERMIT—" for such proposals

SUBMIT IN TRIPLICATE

1. Type of Well

☐ Oil Well ☒ Gas Well ☐ Other

2. Name of Operator

Roden Oil Company

3. Address and Telephone No.

550 W. Texas, Suite 1140, Midland, Texas 79701 915-682-6373

4. Location of Well (Footage, Sec., T., R., M., or Survey Description)

(E) 1250' FNL & 1000' FWL Sec. 35, T-26-S, R-35-E

5. Lease Designation and Serial No.

NM-101610

6. If Indian, Allottee or Tribe Name

7. If Unit or CA, Agreement Designation

8. Well Name and No.

MIRO "35" Fed #1

9. API Well No.

30-025-34897

10. Field and Pool, or Exploratory Area

Wildcat

11. County or Parish, State

Lea, New Mexico

12. CHECK APPROPRIATE BOX(s) TO INDICATE NATURE OF NOTICE, REPORT, OR OTHER DATA

TYPE OF SUBMISSION

- ☐ Notice of Intent  
☒ Subsequent Report  
☐ Final Abandonment Notice

TYPE OF ACTION

- ☐ Abandonment  
☐ Recompletion  
☐ Plugging Back  
☐ Casing Repair  
☐ Altering Casing  
☒ Other Progress Report  
☐ Change of Plans  
☐ New Construction  
☐ Non-Routine Fracturing  
☐ Water Shut-Off  
☐ Conversion to Injection  
☐ Dispose Water

(Note: Report results of multiple completion on Well Completion or Recompletion Report and Log form.)

13. Describe Proposed or Completed Operations (Clearly state all pertinent details, and give pertinent dates, including estimated date of starting any proposed work. If well is directionally drilled, give subsurface locations and measured and true vertical depths for all markers and zones pertinent to this work.)\*

5-31-2000 Ran Schlumberger PEX/HALS/BHC Sonic from 13000' to 5150' w/ GR to Surf.  
6-1-2000 LDDP & Ran 7 5/8" 33.7 PPF & 39 PPF P-110 csg to 13000'  
6-2-2000 Cement 7 5/8" casing in 2 stages with 1690 sx. Set slips  
6-3-2000 Ran temp survey w/ TOC @ 5110' NU 13 5/8" 10M Triple ram BOP's w/ annular & rotating head. Test BOP's & Choke manifold to 10,000 psi.  
6-4-2000 Testing BOP's to 10,000 psi  
6-5-2000 Drill DV Tool @ 7521'. Drill cmt & float collar @ 12904'. Test csg to 3100 psi. Drill to 13201' MW 9.3 ppg  
6-6-2000 Displace @ 13248' MW 12.1 ppg oil base mud. Drlg. @ 13229'  
6-7-2000 Drlg @ 13248' MW 12.1 ppg  
6-8-2000 Drlg @ 13285' MW 12.2 ppg  
6-9-2000 Drlg @ 13352' MW 12.2 ppg

ACCEPTED FOR RECORD  
(ORIG. SGD.) DAVID F. GLASS  
JUL 05 2000

14. I hereby certify that the foregoing is true and correct

Signed James G. Galt, Jr.

Title Agent for Roden Oil Company

Date 6-27-2000

(This space for Federal or State office use)

Approved by [Signature]  
Conditions of approval, if any:

Title

Date

UNITED STATES  
DEPARTMENT OF THE INTERIOR  
BUREAU OF LAND MANAGEMENT

N.M. Oil Cons. Division  
1625 N. Ranch Dr.  
Hobbs, NM 88240

FORM APPROVED  
Budget Bureau No. 1004-0135  
Expires: March 31, 1993

SUNDRY NOTICES AND REPORTS ON WELLS

Do not use this form for proposals to drill or to deepen or reentry to a different reservoir.  
Use "APPLICATION FOR PERMIT—" for such proposals

SUBMIT IN TRIPLICATE

1. Type of Well

☐ Oil Well ☒ Gas Well ☐ Other

2. Name of Operator

Roden Oil Company

3. Address and Telephone No.

550 W. Texas, Suite 1140, Midland, Texas 79701 915-682-6373

4. Location of Well (Footage, Sec., T., R., M., or Survey Description)

(E) 1250' FNL & 1000' FWL Sec. 35, T-26-S, R-35-E

5. Lease Designation and Serial No.

NM-101610

6. If Indian, Allottee or Tribe Name

7. If Unit or CA, Agreement Designation

8. Well Name and No.

MIRO "35" Fed #1

9. API Well No.

30-025-34897

10. Field and Pool, or Exploratory Area

Wildcat

11. County or Parish, State

Lea, New Mexico

12. CHECK APPROPRIATE BOX(s) TO INDICATE NATURE OF NOTICE, REPORT, OR OTHER DATA

TYPE OF SUBMISSION

- ☐ Notice of Intent  
☒ Subsequent Report  
☐ Final Abandonment Notice

TYPE OF ACTION


- ☐ Abandonment  
☐ Recompletion  
☐ Plugging Back  
☐ Casing Repair  
☐ Altering Casing  
☒ Other Casing Report

- ☐ Change of Plans  
☐ New Construction  
☐ Non-Routine Fracturing  
☐ Water Shut-Off  
☐ Conversion to Injection  
☐ Dispose Water

(Note: Report results of multiple completion on Well Completion or Recompletion Report and Log form.)

13. Describe Proposed or Completed Operations (Clearly state all pertinent details, and give pertinent dates, including estimated date of starting any proposed work. If well is directionally drilled, give subsurface locations and measured and true vertical depths for all markers and zones pertinent to this work.)\*

This Sundry Notice is to notify the BLM that 7 5/8" 33.70 # & 39 # P-110 casing was set @ 13000' on 6-2-2000. Casing was cemented in two stages with a DV tool f@ 7521'. First stage was cemented with 700 sx Halliburton "Light" cement followed by 250 sx Class "H" cement. Second stage was cemented with 640 sx Halliburton "Light" cement followed by 100 sx Class "H" cement. Circ 150 sx cmt to surface from First stage. Ran temp survey w/ TOC @ 5110'.



14. I hereby certify that the foregoing is true and correct

Signed James P. Philanson

Title Agent for Roden Oil Company

Date 6-27-2000

(This space for Federal or State office use)

Approved by \_\_\_\_\_  
Conditions of approval, if any:

Title DAVID R. WILLIAMS  
DISTRICT SUPERVISOR

Date \_\_\_\_\_

101-30 TIENSIN  
U.S. DEPT. OF JUSTICE

2008 JUN 29 A 10:24

RECEIVED



UNITED STATES  
DEPARTMENT OF THE INTERIOR  
BUREAU OF LAND MANAGEMENT

N.M. Oil Cons. Division  
1625 N. French Dr.  
Hobbs, NM 88240

FORM APPROVED  
Budget Bureau No. 1004-0135  
Expires: March 31, 1993

SUNDRY NOTICES AND REPORTS ON WELLS

Do not use this form for proposals to drill or to deepen or reentry to a different reservoir.  
Use "APPLICATION FOR PERMIT—" for such proposals

SUBMIT IN TRIPLICATE

1. Type of Well

☐ Oil Well ☒ Gas Well ☐ Other

2. Name of Operator

Roden Oil Company

3. Address and Telephone No.

550 W. Texas, Suite 1140, Midland, Texas 79701 915-682-6373

4. Location of Well (Footage, Sec., T., R., M., or Survey Description)

(E) 1250' FNL & 1000' FWL Sec. 35, T-26-S, R-35-E

5. Lease Designation and Serial No.

NM-101610

6. If Indian, Allottee or Tribe Name

7. If Unit or CA, Agreement Designation

8. Well Name and No.

MIRO "35" Fed #1

9. API Well No.

30-025-34897

10. Field and Pool, or Exploratory Area

Wildcat

11. County or Parish, State

Lea, New Mexico

12. CHECK APPROPRIATE BOX(S) TO INDICATE NATURE OF NOTICE, REPORT, OR OTHER DATA

TYPE OF SUBMISSION

- ☐ Notice of Intent  
☒ Subsequent Report  
☐ Final Abandonment Notice


TYPE OF ACTION

- ☐ Abandonment  
☐ Recompletion  
☐ Plugging Back  
☐ Casing Repair  
☐ Altering Casing  
☒ Other Progress Report  
☐ Change of Plans  
☐ New Construction  
☐ Non-Routine Fracturing  
☐ Water Shut-Off  
☐ Conversion to Injection  
☐ Dispose Water

(Note: Report results of multiple completion on Well Completion or Recompletion Report and Log form.)

13. Describe Proposed or Completed Operations (Clearly state all pertinent details, and give pertinent dates, including estimated date of starting any proposed work. If well is directionally drilled, give subsurface locations and measured and true vertical depths for all markers and zones pertinent to this work.)\*

6-20-2000 Drlg @ 14277' MW 12.0 ppg  
6-21-2000 Drlg @ 14299' MW 11.8 ppg Trip for bit @ 14280' 1 1/2" @ 14230'  
6-22-2000 Drlg @ 14409' MW 11.7 ppg  
6-23-2000 Drlg @ 14529' MW 11.6 ppg  
6-24-2000 Drlg @ 14669' MW 11.6 ppg  
6-25-2000 Drlg @ 14772' MW 11.5 ppg  
6-26-2000 POH for bit @ 14895' MW 12.5 ppg  
6-27-2000 Drlg @ 14925' MW 12.6 ppg 1" @ 14845'  
6-28-2000 Drlg @ 15021' MW 12.6 ppg  
6-29-2000 Drlg @ 15077' MW 12.3 ppg



14. I hereby certify that the foregoing is true and correct

Signed James P. Phil Stinson

Title Agent for Roden Oil Company

Date 6-30-2000

(This space for Federal or State office use)

Approved by \_\_\_\_\_  
Conditions of approval, if any:

Title CHIEF DISTRICT SUPERVISOR  
Date \_\_\_\_\_

UNITED STATES  
DEPARTMENT OF THE INTERIOR  
BUREAU OF LAND MANAGEMENT

N.M. Oil Cons. Division  
1625 N. French Dr  
Hobbs, NM 88240

FORM APPROVED  
Budget Bureau No. 1004-0135  
Expires: March 31, 1993

SUNDRY NOTICES AND REPORTS ON WELLS

Do not use this form for proposals to drill or to deepen or reentry to a different reservoir.  
Use "APPLICATION FOR PERMIT—" for such proposals

SUBMIT IN TRIPLICATE

1. Type of Well

☐ Oil Well ☒ Gas Well ☐ Other

2. Name of Operator

Roden Oil Company

3. Address and Telephone No.

550 W. Texas, Suite 1140, Midland, Texas 79701 915-682-6373

4. Location of Well (Footage, Sec., T., R., M., or Survey Description)

(E) 1250' FNL & 1000' FWL Sec. 35, T-26-S, R-35-E

5. Lease Designation and Serial No.

NM-101610

6. If Indian, Allottee or Tribe Name

7. If Unit or CA, Agreement Designation

8. Well Name and No.

MIRO "35" Fed #1

9. API Well No.

30-025-34897

10. Field and Pool, or Exploratory Area

Wildcat

11. County or Parish, State

Lea, New Mexico

12. CHECK APPROPRIATE BOX(s) TO INDICATE NATURE OF NOTICE, REPORT, OR OTHER DATA

TYPE OF SUBMISSION

- ☐ Notice of Intent  
☐ Subsequent Report  
☐ Final Abandonment Notice


TYPE OF ACTION

- ☐ Abandonment  
☐ Recompletion  
☐ Plugging Back  
☐ Casing Repair  
☐ Altering Casing  
☐ Other Progress Report  
☐ Change of Plans  
☐ New Construction  
☐ Non-Routine Fracturing  
☐ Water Shut-Off  
☐ Conversion to Injection  
☐ Dispose Water

(Note: Report results of multiple completion on Well Completion or Recompletion Report and Log form.)

13. Describe Proposed or Completed Operations (Clearly state all pertinent details, and give pertinent dates, including estimated date of starting any proposed work. If well is directionally drilled, give subsurface locations and measured and true vertical depths for all markers and zones pertinent to this work.)\*

6-10-2000 Drig @ 13425' MW 12.2 ppg  
6-11-2000 Drig @ 13509' MW 12.1 ppg  
6-12-2000 Drig @ 13596' MW 12.0 ppg  
6-13-2000 Drig @ 13653' MW 12.1 ppg  
6-14-2000 Drig @ 13683' MW 12.1 ppg Trip for bit @ 13657'  
6-15-2000 Drig @ 13760' MW 11.8 ppg  
6-16-2000 Drig @ 13859' MW 11.7 ppg  
6-17-2000 Drig @ 14020' MW 11.7 ppg  
6-18-2000 Drig @ 14121' MW 11.7 ppg 1 1/2" @ 13982'  
6-19-2000 Drig @ 14202' MW 11.7 ppg



14. I hereby certify that the foregoing is true and correct

Signed

*James P. Philpott*

Title Agent for Roden Oil Company

Date 6-27-2000

(This space for Federal or State office use)

Approved by

Conditions of approval, if any:

Title

ORIGINATOR'S SIGNATURE  
DISTRICT SUPERVISOR

Date

JUL 10 2000

Title 18 U.S.C. Section 1001, makes it a crime for any person knowingly and willfully to make to any department or agency of the United States any false, fictitious or fraudulent statements or representations as to any matter within its jurisdiction.

\*See Instruction on Reverse Side

RECEIVED  
1000

200 JUN 29 A 10 24

1000

