

DISTRICT I  
P.O. Box 1980, Hobbs, NM 88241-1980

DISTRICT II

P.O. Box Drawer DD, Artesia, NM 88211-0719

DISTRICT III

1000 Rio Brazos Rd., Aztec, NM 87410

DISTRICT IV

P.O. Box 2088, Santa Fe, NM 87504-2088

State of New Mexico  
Energy, Minerals and Natural Resources Department

## OIL CONSERVATION DIVISION

P.O. Box 2088  
Santa Fe, New Mexico 87504-2088

Form C-10 /  
Revised February 10, 1999  
Instructions on back  
Submit to Appropriate District Office  
State Lease - 6 Copy  
Fee Lease - 5 Copy

☐ AMENDED REPORT

### APPLICATION FOR PERMIT TO DRILL, RE-ENTER, DEEPEN, PLUGBACK, OR ADD A ZONE

<sup>1</sup> Operator Name and Address TEXACO EXPLORATION & PRODUCTION INC. 15 SMITH ROAD, MIDLAND, TX 79705		<sup>2</sup> OGRID Number 022351
<sup>4</sup> Property Code 13195		<sup>3</sup> API Number 30-025-35028
<sup>5</sup> Property Name F.B. DAVIS		<sup>6</sup> Well No. 8

### <sup>7</sup> Surface Location

UI or lot no	Section	Township	Range	Lot.Idn	Feet From The	North/South Line	Feet From The	East/West Line	County
B	8	23S	37E		960	NORTH	2245	EAST	LEA

### <sup>8</sup> Proposed Bottom Hole Location If Different From Surface

UI or lot no	Section	Township	Range	Lot.Idn	Feet From The	North/South Line	Feet From The	East/West Line	County
<sup>9</sup> Proposed Pool 1 Teague Drinkard/Abo North/Tge Lrw Pdk/Blnbry N Ass					<sup>10</sup> Proposed Pool 2				

<sup>11</sup> Work Type Code A	<sup>12</sup> Well Type Code O	<sup>13</sup> Rotary or C.T. ROTARY	<sup>14</sup> Lease Type Code P	<sup>15</sup> Ground Level Elevation 3327'
<sup>16</sup> Multiple No	<sup>17</sup> Proposed Depth 7300'	<sup>18</sup> Formation Abo	<sup>19</sup> Contractor	<sup>20</sup> Spud Date 3/25/02

### <sup>21</sup> Proposed Casing and Cement Program

SIZE OF HOLE	SIZE OF CASING	WEIGHT PER FOOT	SETTING DEPTH	SACKS OF CEMENT	EST. TOP
12 1/4"	8 5/8"	24#	1186'	670 SX	
7 7/8"	5 1/2"	17#	7300'	1880 SX	

22 Describe the proposed program. If this application is to DEEPEN or PLUG BACK give the data on the present productive zone and proposed new productive zone. Describe the blowout prevention program, if any. Use additional sheets if necessary.

TEXACO INTENDS TO PERF & TREAT THE BLINEBRY INTERVAL & DHC WITH THE TUBB/DRINKARD. THE INTENDED PROCEDURE IS AS FOLLOWS:

- 1) MIRU. INSTL BOP. TIH W/BIT & CSG SCRAPER. MIRU WL. SET RBP @ 6000'. PERF 5616-22, 5728-44, 5802-06, 5854-56, 5890-96, 5905-10
- 2) TIH W/PKR & SPOT 5 BBLs 15% HCL ACID. PUMP 4000 GALS 15% HCL. UNSET PKR. RIG UP FRAC TREE & EQPT.
- 3) TIH W/FRAC TBG & SET PKR. FRAC STIM PERFS 5616-5910. PUMP 100,000#. BEGIN FLOW BACK. TAG FOR SAND & C/O W/BAILER.
- 4) UNSEAT RBP. TIH W/PROD EQPT & PLACE WELL ON PRODUCTION. OPT & DETERMINE PRODUCTION SPLITS.

Permit Expires 1 Year  
Date Until: 3/25/03  
Adding Zone

23 I hereby certify that the rules and regulations of the Oil Conservation Division have been complied with and that the information given above is true and complete to the best of my knowledge and belief.

Signature

J. Denise Leake

Printed Name

J. Denise Leake

Title

Regulatory Specialist

Date

3/5/02

Telephone

915-687-7375

### OIL CONSERVATION DIVISION

Approved By:

ORIGINAL SIGNED BY  
PAUL F. KAUTZ  
PETROLEUM ENGINEER

Title:

Approval Date:

APR 09 2002

Expiration Date:

Conditions of Approval:

Attached ☐

DISTRICT II

P.O. Box Drawer DD, Artesia, NM 88211-0719

DISTRICT III

1000 Rio Brazos Rd., Aztec, NM 87410

DISTRICT IV

P.O. Box 2088, Santa Fe, NM 87504-2088

## OIL CONSERVATION DIVISION

P.O. Box 2088

Santa Fe, New Mexico 87504-2088

Submit to Appropriate District Office

State Lease - 4 Copy

Fee Lease - 3 Copy

AMENDED REPORT

## WELL LOCATION AND ACREAGE DEDICATION PLAT

1 API Number 30-025-35028	2 Pool Code 96313	3 Pool Name TEAGUE DRINKARD/ABO NORTH
4 Property Code 13195	5 Property Name F.B. DAVIS	6 Well No 8
7 OGRID Number 022351	8 Operator Name TEXACO EXPLORATION & PRODUCTION INC.	9 Elevation 3327'

## 10 Surface Location

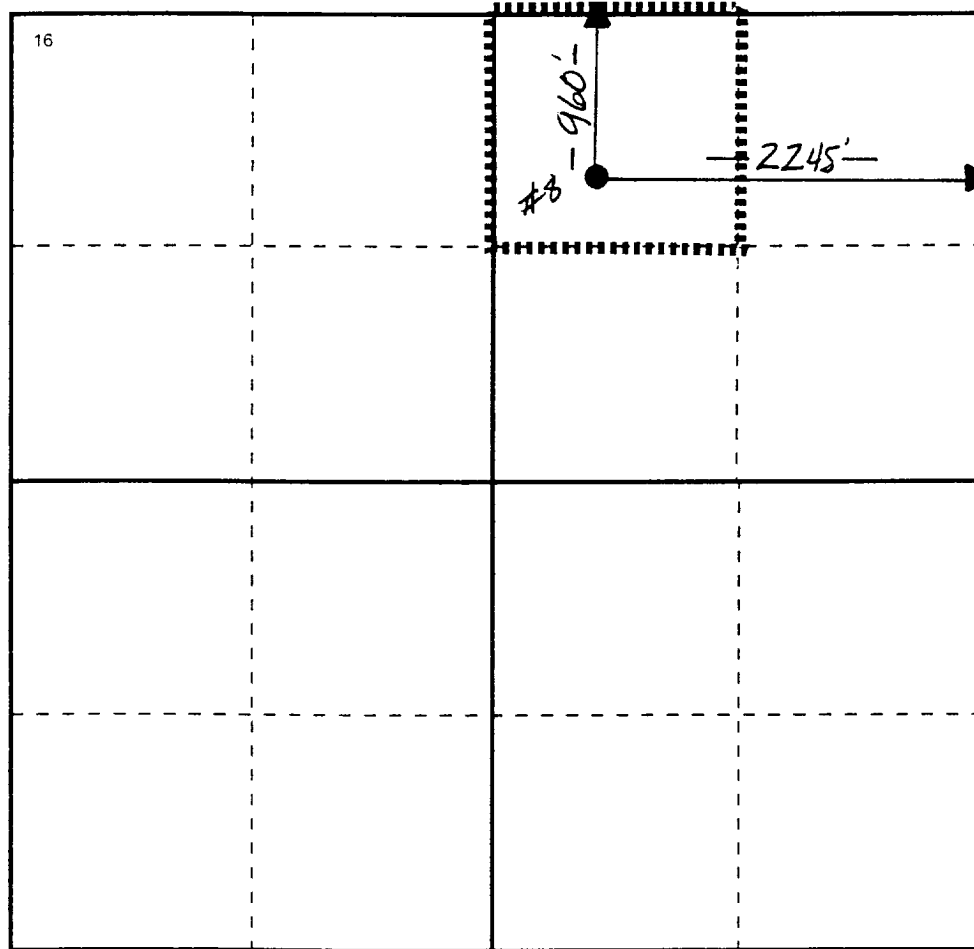
UI or lot no	Section	Township	Range	Lot.Idn	Feet From The	North/South Line	Feet From The	East/West Line	County
B	8	23S	37E		960	NORTH	2245	EAST	LEA

## 11 Bottom Hole Location If Different From Surface

UI or lot no	Section	Township	Range	Lot.Idn	Feet From The	North/South Line	Feet From The	East/West Line	County
--------------	---------	----------	-------	---------	---------------	------------------	---------------	----------------	--------

12 Dedicated Acre 40	13 Joint or Infill No	14 Consolidation Code	15 Order No.
-------------------------	--------------------------	-----------------------	--------------

NO ALLOWABLE WILL BE ASSIGNED TO THIS COMPLETION UNTIL ALL INTERESTS HAVE BEEN CONSOLIDATED  
OR A NON-STANDARD UNIT HAS BEEN APPROVED BY THE DIVISION



## 17 OPERATOR CERTIFICATION

I hereby certify that the information  
contained herein is true and complete to the  
best of my knowledge and belief

Signature

Printed Name

J. Denise Leake

Positio

Engineering Assistant

Date

10/5/00

## 18 SURVEYOR CERTIFICATION


I hereby certify that the well location shown  
on this plat was plotted from field notes of  
actual surveys made by me or under my  
supervision, and that the same is true and  
correct to the best of my knowledge and  
belief

Date Surveyed

Signature &amp; Seal of

Professional Surveyor

Certificate No.



## DISTRICT II

P O Box Drawer DD, Artesia, NM 88211-0719

## DISTRICT III

1000 Rio Brazos Rd., Aztec, NM 87410

## DISTRICT IV

P O Box 2088, Santa Fe, NM 87504-2088

## OIL CONSERVATION DIVISION

P.O. Box 2088

Santa Fe, New Mexico 87504-2088

Instructions on back

Submit to Appropriate District Office

State Lease - 4 Copies

Fee Lease - 3 Copies

AMENDED REPORT

## WELL LOCATION AND ACREAGE DEDICATION PLAT

1 API Number 30-025-35028	2 Pool Code 96314	3 Pool Name Teague Lower Paddock/Blaineby North Assoc.
4 Property Code 13195	5 Property Name F.B. DAVIS	6 Well No. 8
7 OGRID Number 022351	8 Operator Name TEXACO EXPLORATION & PRODUCTION INC.	9 Elevation 3327'

## 10 Surface Location

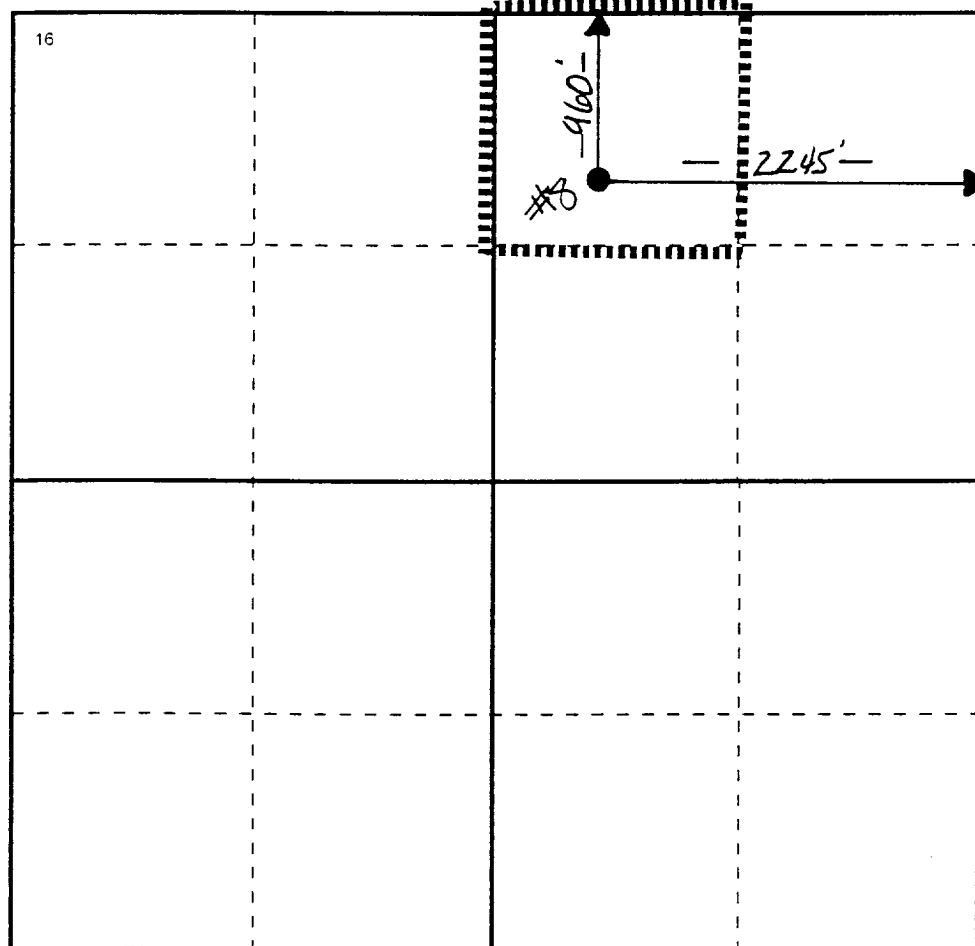
UI or lot no	Section	Township	Range	Lot.Idn	Feet From The	North/South Line	Feet From The	East/West Line	County
B	8	23S	37E		960	NORTH	2245	EAST	LEA

## 11 Bottom Hole Location If Different From Surface

UI or lot no	Section	Township	Range	Lot.Idn	Feet From The	North/South Line	Feet From The	East/West Line	County
--------------	---------	----------	-------	---------	---------------	------------------	---------------	----------------	--------

12 Dedicated Acre 40	13 Joint or Infill No	14 Consolidation Code	15 Order No.
-------------------------	--------------------------	-----------------------	--------------

NO ALLOWABLE WILL BE ASSIGNED TO THIS COMPLETION UNTIL ALL INTERESTS HAVE BEEN CONSOLIDATED  
OR A NON-STANDARD UNIT HAS BEEN APPROVED BY THE DIVISION



## 17 OPERATOR CERTIFICATION

I hereby certify that the information  
contained herein is true and complete to the  
best of my knowledge and belief

Signature

Printed Name

J. Denise Leake

Position

Engineering Assistant

Date

10/5/00

## 18 SURVEYOR CERTIFICATION

I hereby certify that the well location shown  
on this plat was plotted from field notes of  
actual surveys made by me or under my  
supervision, and that the same is true and  
correct to the best of my knowledge and  
belief

Date Surveyed

Signature &amp; Seal of

Professional Surveyor

Certificate No.

0 330 660 990 132 165 1980 2310 2640 2000 1500 1000 500 0