

DISTRICT I  
P.O. Box 1980, Hobos, NM 88241-1980  
DISTRICT II  
P.O. Box Drawer DD, Artesia, NM 88211-0719  
DISTRICT III  
1000 Rio Brazos Rd., Aztec, NM 87410  
DISTRICT IV  
P.O. Box 2088, Santa Fe, NM 87504-2088

State of New Mexico  
Energy, Minerals and Natural Resources Department

Form C-101  
Revised February 10, 1999  
Instructions on back  
Submit to Appropriate District Office  
State Lease - 6 Copies  
Fee Lease - 5 Copies  
AMENDED REPORT

OIL CONSERVATION DIVISION

P.O. Box 2088  
Santa Fe, New Mexico 87504-2088

APPLICATION FOR PERMIT TO DRILL, RE-ENTER, DEEPEN, PLUGBACK, OR ADD A ZONE

<sup>1</sup> Operator Name and Address TEXACO EXPLORATION & PRODUCTION INC. 205 E. Bender, HOBBS, NM 88240	<sup>2</sup> OGRID Number 022351 <sup>3</sup> API Number 30-025-35028 <sup>6</sup> Well No. 8
<sup>4</sup> Property Code 13195	<sup>5</sup> Property Name F.B. DAVIS

<sup>7</sup> Surface Location									
UI or lot no	Section	Township	Range	Lot.Idn	Feet From The	North/South Line	Feet From The	East/West Line	County
B	8	23S	37E		960	NORTH	2245	EAST	LEA

<sup>8</sup> Proposed Bottom Hole Location If Different From Surface									
UI or lot no	Section	Township	Range	Lot.Idn	Feet From The	North/South Line	Feet From The	East/West Line	County
<sup>9</sup> Proposed Pool 1 Teague Drinkard/Abo North/Tge Lrw Pdk/Binbry N Ass					<sup>10</sup> Proposed Pool 2				

<sup>11</sup> Work Type Code P	<sup>12</sup> WellType Code O	<sup>13</sup> Rotary or C.T. ROTARY	<sup>14</sup> Lease Type Code P	<sup>15</sup> Ground Level Elevation 3327'
<sup>16</sup> Multiple No	<sup>17</sup> Proposed Depth 7300'	<sup>18</sup> Formation Abo	<sup>19</sup> Contractor	<sup>20</sup> Spud Date 10/25/00

<sup>21</sup> Proposed Casing and Cement Program					
SIZE OF HOLE	SIZE OF CASING	WEIGHT PER FOOT	SETTING DEPTH	SACKS OF CEMENT	EST. TOP
12 1/4"	8 5/8"	24#	1186'	670 SX	
7 7/8"	5 1/2"	17#	7300'	1880 SX	

<sup>22</sup> Describe the proposed program. If this application is to DEEPEN or PLUG BACK give the data on the present productive zone and proposed new productive zone. Describe the blowout prevention program, if any. Use additional sheets if necessary.

Texaco intends to perf & treat the Blinbry interval and DHC with the Tubb/Drinkard. The intended procedure is as follows:

- 1) MIRU. Instl BOP. TIH w/bit and csg scraper. MIRU WL. Set RBP @ 6000'. Perf 5616-22, 5728-44, 5802-06, 5854-56, 5890-96, 5905-10
- 2) TIH w/pkr & spot 5 bbls 15% HCL acid. Pump 4000 gals 15% HCL. Unset pkr. Rig up frac tree & eqpt.
- 3) TIH w/frac tbq & set pkr. Frac stim perfs 5616-5910. Pump 100,000#. Begin flow back. Tag for sand & c/o w/bailer.
- 4) Unseat RBP. TIH w/prod eqpt & place well on production. OPT & determine production splits.

Permit Expires 1 Year From Approval  
Date Unless Drilling Underway  
*Plug-Back*

<sup>23</sup> I hereby certify that the rules and regulations of the Oil Conservation Division have been complied with and that the information given above is true and complete to the best of my knowledge and belief.	<b>OIL CONSERVATION DIVISION</b>
Signature <i>J. Denise Leake</i>	Approved By: _____
Printed Name J. Denise Leake	Title: _____
Title Engineering Assistant	Approval Date: _____ Expiration Date: _____
Date 10/5/00 Telephone 397-0405	Conditions of Approval: <i>10/5/00</i>
	Attached _____

## DISTRICT I

P.O. Box 1980, Hobbs, NM 88241-1980

## DISTRICT II

P.O. Box Drawer DD, Artesia, NM 88211-0719

## DISTRICT III

1000 Rio Brazos Rd., Aztec, NM 87410

## DISTRICT IV

P.O. Box 2088, Santa Fe, NM 87504-2088

State of New Mexico

Energy, Minerals and Natural Resources Department

Form C-102

Revised February 10, 1999

Instructions on back

Submit to Appropriate District Office

State Lease - 4 Copies

Fee Lease - 3 Copies

AMENDED REPORT

## OIL CONSERVATION DIVISION

P.O. Box 2088

Santa Fe, New Mexico 87504-2088

## WELL LOCATION AND ACREAGE DEDICATION PLAT

1 API Number 30-025-35028	2 Pool Code 96313	3 Pool Name TEAGUE DRINKARD/ABO NORTH
4 Property Code 13195	5 Property Name F.B. DAVIS	6 Well No. 8
7 OGRID Number 022351	8 Operator Name TEXACO EXPLORATION & PRODUCTION INC.	9 Elevation 3327'

## 10 Surface Location

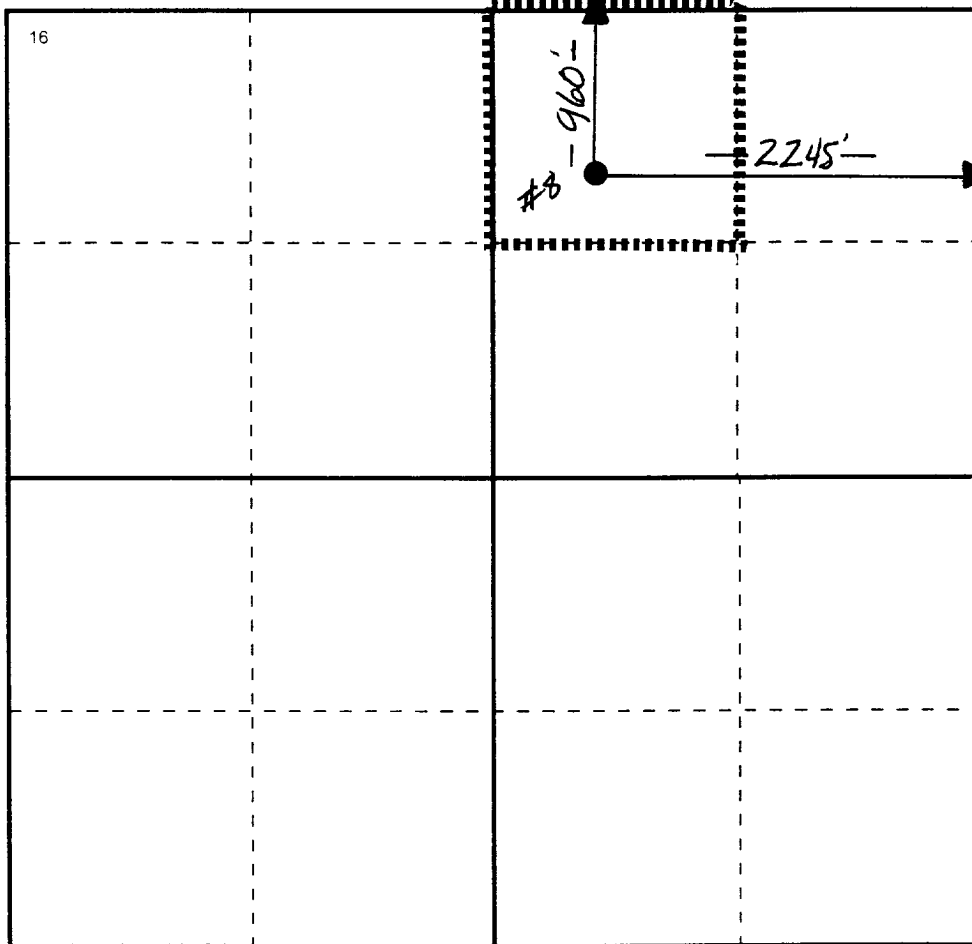
UI or lot no	Section	Township	Range	Lot.Idn	Feet From The	North/South Line	Feet From The	East/West Line	County
B	8	23S	37E		960	NORTH	2245	EAST	LEA

## 11 Bottom Hole Location If Different From Surface

UI or lot no	Section	Township	Range	Lot.Idn	Feet From The	North/South Line	Feet From The	East/West Line	County
--------------	---------	----------	-------	---------	---------------	------------------	---------------	----------------	--------

12 Dedicated Acre 40	13 Joint or Infill No	14 Consolidation Code	15 Order No.
-------------------------	--------------------------	-----------------------	--------------

NO ALLOWABLE WILL BE ASSIGNED TO THIS COMPLETION UNTIL ALL INTERESTS HAVE BEEN CONSOLIDATED  
OR A NON-STANDARD UNIT HAS BEEN APPROVED BY THE DIVISION



## 17 OPERATOR CERTIFICATION

I hereby certify that the information contained herein is true and complete to the best of my knowledge and belief

Signature  
*J. Denise Leake*

Printed Name  
J. Denise Leake

Position  
Engineering Assistant

Date  
10/5/00

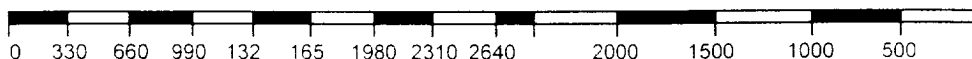
## 18 SURVEYOR CERTIFICATION

I hereby certify that the well location shown on this plat was plotted from field notes of actual surveys made by me or under my supervision, and that the same is true and correct to the best of my knowledge and belief.

Date Surveyed

Signature & Seal of  
Professional Surveyor

Certificate No



DISTRICT I  
P.O. Box 1980, Hobbs, NM 88241-1980  
DISTRICT II  
P.O. Box Drawer DD, Artesia, NM 88211-0719  
DISTRICT III  
1000 Rio Brazos Rd., Aztec, NM 87410  
DISTRICT IV  
P.O. Box 2088, Santa Fe, NM 87504-2088

State of New Mexico  
Energy, Minerals and Natural Resources Department

OIL CONSERVATION DIVISION

P.O. Box 2088  
Santa Fe, New Mexico 87504-2088

Form C-10J  
Revised February 10, 1999  
Instructions on back  
Submit to Appropriate District Office  
State Lease - 4 Copies  
Fee Lease - 3 Copies  
AMENDED REPORT

WELL LOCATION AND ACREAGE DEDICATION PLAT

1 API Number 30-025-35028	2 Pool Code 96314	3 Pool Name Teague Lower Paddock/Blaineby North Assoc.
4 Property Code 13195	5 Property Name F.B. DAVIS	6 Well No. 8
7 OGRID Number 022351	8 Operator Name TEXACO EXPLORATION & PRODUCTION INC.	9 Elevation 3327'

10 Surface Location

UI or lot no	Section	Township	Range	Lot Idn	Feet From The	North/South Line	Feet From The	East/West Line	County
B	8	23S	37E		960	NORTH	2245	EAST	LEA

11 Bottom Hole Location If Different From Surface

UI or lot no	Section	Township	Range	Lot Idn	Feet From The	North/South Line	Feet From The	East/West Line	County
--------------	---------	----------	-------	---------	---------------	------------------	---------------	----------------	--------

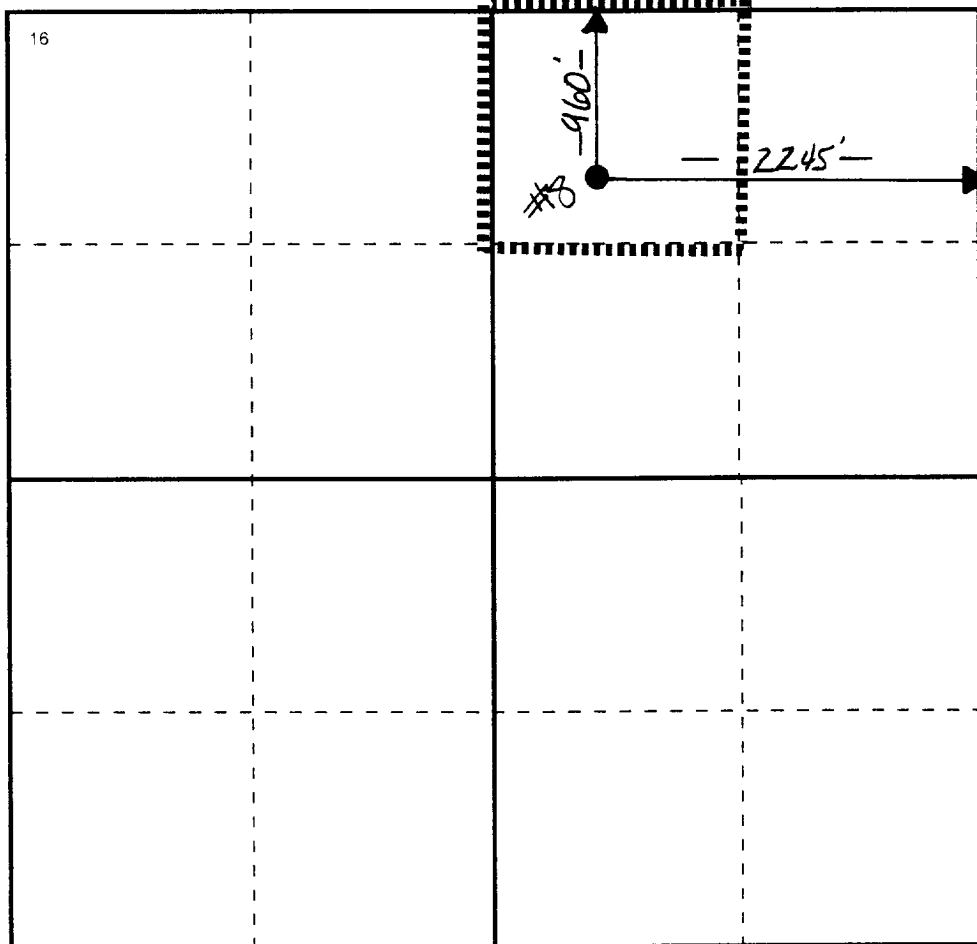
12 Dedicated Acre  
40

13 Joint or Infill  
No

14 Consolidation Code

15 Order No.

NO ALLOWABLE WILL BE ASSIGNED TO THIS COMPLETION UNTIL ALL INTERESTS HAVE BEEN CONSOLIDATED  
OR A NON-STANDARD UNIT HAS BEEN APPROVED BY THE DIVISION



17 OPERATOR CERTIFICATION

I hereby certify that the information  
contained herein is true and complete to the  
best of my knowledge and belief

Signature

Printed Name

J. Denise Leake

Position

Engineering Assistant

Date

10/5/00

18 SURVEYOR CERTIFICATION

I hereby certify that the well location shown  
on this plat was plotted from field notes of  
actual surveys made by me or under my  
supervision, and that the same is true and  
correct to the best of my knowledge and  
belief.

Date Surveyed

Signature & Seal of

Professional Surveyor

Certificate No.