

District I
1625 N. French Dr., Hobbs, NM 88240
District II
811 South First, Artesia, NM 88210
District III
1000 Rio Brazos Road, Aztec, NM 87410
District IV
1220 S. St. Francis Dr., Santa Fe, NM 87505

State of New Mexico
Energy Minerals and Natural Resources

Form C-104A
March 19, 2001

Oil Conservation Division
1220 South St. Francis Dr.
Santa Fe, NM 87505

Submit 1 copy of the final affected wells
list along with 1 copy of this form per
number of wells on that list to
appropriate District Office

Change of Operator

Previous Operator Information:

OGRID: 023032
Name: Threshold Development Company
Address: 777 Taylor Street, PIID
Address: _____
City, State, Zip: Fort Worth, Texas 76102

New Operator Information:

Effective Date: April 1, 2001
New Ogrid: 015742
New Name: Nearburg Producing Company
Address: 3300 N. "A" St, Bldg 2, Ste 120
Address: _____
City, State, Zip: Midland, TX 79705

I hereby certify that the rules of the Oil Conservation Division have been complied with and that the information on this form and the attached list of wells is true and complete to the best of my knowledge and belief.

New Operator

Signature: _____

Printed name: Robert Shelton

Title: Land Manager

Date: 4/09/01 Phone: 915/686-8235

Previous operator complete below:

Previous Operator: Threshold Development Company

Previous

OGRID: 023032

Signature: _____

Printed

Name: Bud Vinson

Name: Threshold Development Co.

NMOCD Approval

Signature: _____

Printed

Name: PAUL F KAUTZ

District: Hobbs District

Date: APR 24 2001


FINAL AFFECTED WELL LIST

To that certain Change of Operator form C104 A dated effective April 1, 2001, changing the operator of the well listed below from Threshold Development Company to Nearburg Producing Company.

27839
Johnson Ranch 28 St Com #1

WELL
A-28-24s-33e

30-D25-35345



District I

1625 N. French Dr., Hobbs, NM 88240

District II

811 South First, Artesia, NM 88210

District III

1000 Rio Brazos Road, Aztec, NM 87410

District IV

1220 S. St. Francis Dr., Santa Fe, NM 87505

State of New Mexico
Energy Minerals and Natural ResourcesOil Conservation Division
1220 South St. Francis Dr.
Santa Fe, NM 87505

Form C-104A

March 19, 2001

Submit 1 copy of the final affected wells
list along with 1 copy of this form per
number of wells on that list to
appropriate District Office**Change of Operator**

Previous Operator Information:


OGRID: 023032
Name: Threshold Development Company
Address: 777 Taylor Street, PHD
Address: _____
City, State, Zip: Fort Worth, Texas 76102

New Operator Information:

Effective Date: April 1, 2001
New Ogrid: 015742
New Name: Nearburg Producing Company
Address: 3300 N. "A" St, Bldg 2, Ste 120
Address: _____
City, State, Zip: Midland, TX 79705

I hereby certify that the rules of the Oil Conservation Division have been complied with and that the information on this form and the attached list of wells is true and complete to the best of my knowledge and belief.

New Operator

Signature: Printed name: Robert SheltonTitle: Land ManagerDate: 4/09/01 Phone: 915/686-8235

Previous operator complete below:


Previous Operator: Threshold Development Company

Previous

OGRID: 023032Signature: 

Printed

Bud Vinson

Name: Threshold Development Co.**NMOCD Approval**Signature: 

Printed

Name: CHRIS WILLIAMSDistrict: HOBBSDate: 4/9/01

FINAL AFFECTED WELL LIST

To that certain Change of Operator form C104 A dated effective April 1, 2001, changing the operator of the well listed below from
Threshold Development Company to Nearburg Producing Company.

WELL

Johnson Ranch 28 St Com #1