

Form 9-331a
(Feb. 1951)

(SUBMIT IN TRIPLICATE)

UNITED STATES
DEPARTMENT OF THE INTERIOR
GEOLOGICAL SURVEY

Land Office **New Mexico**
Lease No. **LC 061869**
Unit **Cotton Draw**

SUNDRY NOTICES AND REPORTS ON WELLS

NOTICE OF INTENTION TO DRILL	SUBSEQUENT REPORT OF WATER SHUT-OFF
NOTICE OF INTENTION TO CHANGE PLANS	<input checked="" type="checkbox"/> SUBSEQUENT REPORT OF SHOOTING OR ACIDIZING
NOTICE OF INTENTION TO TEST WATER SHUT-OFF	SUBSEQUENT REPORT OF ALTERING CASING
NOTICE OF INTENTION TO RE-DRILL OR REPAIR WELL	SUBSEQUENT REPORT OF RE-DRILLING OR REPAIR
NOTICE OF INTENTION TO SHOOT OR ACIDIZE	SUBSEQUENT REPORT OF ABANDONMENT
NOTICE OF INTENTION TO PULL OR ALTER CASING	SUPPLEMENTARY WELL HISTORY
NOTICE OF INTENTION TO ABANDON WELL	

(INDICATE ABOVE BY CHECK MARK NATURE OF REPORT, NOTICE, OR OTHER DATA)

March 23, 1961

PERRY FEDERAL

Well No. **42** is located **1630** ft. from **S** line and **330** ft. from **E** line of sec. **20**

SE 1/4

(1/4 sec. and Sec. No.)

T-25-S

(Twp.)

R-32-E

(Range)

N. M. P. M.

(Meridian)

Paduca

(Field)

Lee

(County or subdivision)

New Mexico

(State or Territory)

* Not yet available. Will be reported when rig is moved in.

The elevation of the derrick floor above sea level is * ft.

DETAILS OF WORK

(State names of and expected depths to objective sands; show sizes, weights, and lengths of proposed casings; indicate mudlogging jobs, cementing points, and all other important proposed work)

Application dated March 2, 1961, approved March 3, 1961, showed the well to be located 1980' from the south line and 660' from the east line of section 20, T-25-S, R-32-E. Plans have been changed so that the well is now to be drilled 330' south and 330' east of the original location, as shown above. Remainder of the original drilling and completion program remains unaltered.

I understand that this plan of work must receive approval in writing by the Geological Survey before operations may be commenced.

Company **PERRY R. BASS**

Address **Box 1178**

Monahans, Texas

By

Walter D. Powers

Title **Assistant Division Manager**

NEW MEXICO OIL CONSERVATION COMMISSION
WELL LOCATION AND ACREAGE DEDICATION PLAT

FORM C-128
Revised 5/1/57

SEE INSTRUCTIONS FOR COMPLETING THIS FORM ON THE REVERSE SIDE

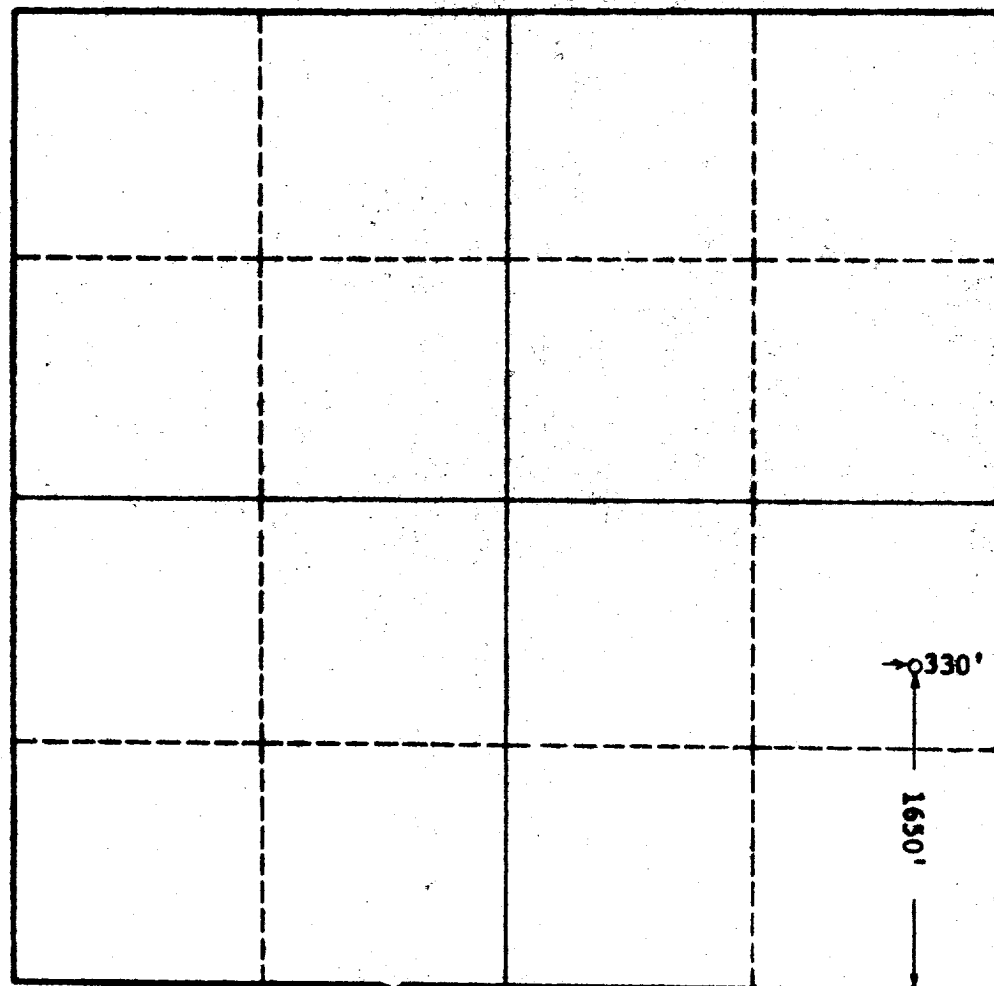
SECTION A

Operator PERRY R. BASS		Lease PERRY FEDERAL		Well No. 42
Unit Letter 1	Section 20	Township 25 SOUTH	Range 32 EAST	County LEA
Actual Footage Location of Well: 1650 feet from the SOUTH line and 330 feet from the EAST line				
Ground Level Elev. 1650	Producing Formation DELEWARE		Pool PADUCCA	Dedicated Acreage: Acres

1. Is the Operator the only owner in the dedicated acreage outlined on the plat below? YES ☒ NO ☐ ("Owner" means the person who has the right to drill into and to produce from any pool and to appropriate the production either for himself or for himself and another. 161-5-29 (e) NMSA 1935 Comp.)
2. If the answer to question one is "no," have the interests of all the owners been consolidated by communitization agreement or otherwise? YES ☐ NO ☐ If answer is "yes," Type of Consolidation _____
3. If the answer to question two is "no," list all the owners and their respective interests below:

Owner	Land Description

SECTION B




CERTIFICATION

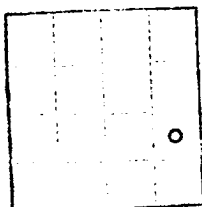
I hereby certify that the information in SECTION A above is true and complete to the best of my knowledge and belief.

Name Charles T. Sanders
Position ENGINEER
Company PERRY R. BASS
Date 3-24-1961

I hereby certify that the well location shown on the plat in SECTION B was plotted from field notes of actual survey made by me or under my supervision and that the same is true and correct to the best of my knowledge and belief.



Date Surveyed 3-24-1961
Registered Professional Engineer and/or Land Surveyor, JOHN W. WEST
Signature John W. West
Certificate No. N.M. - P.E. & L.S. NO. 676



E. W. STANLEY
DISTRICT ENGINEER

UNITED STATES
DEPARTMENT OF THE INTERIOR
GEOLOGICAL SURVEY

COPY TO O. C. C. HOBBS

Budget Bureau No. 42-R358.4
Approval expires 12-31-60.

Land Office **New Mexico**
Lease No. **LC 061869**
Unit **Cotton Draw**

MAR 1 1961

(SUBMIT IN TRIPLICATE)

MAR 8 1961

SUNDRY NOTICES AND REPORTS ON WELLS

NOTICE OF INTENTION TO DRILL	<input checked="" type="checkbox"/>	SUBSEQUENT REPORT OF WATER SHUT-OFF
NOTICE OF INTENTION TO CHANGE PLANS		SUBSEQUENT REPORT OF SHOOTING OR ACIDIZING
NOTICE OF INTENTION TO TEST WATER SHUT-OFF		SUBSEQUENT REPORT OF ALTERING CASING
NOTICE OF INTENTION TO RE-DRILL OR REPAIR WELL		SUBSEQUENT REPORT OF RE-DRILLING OR REPAIR
NOTICE OF INTENTION TO SHOOT OR ACIDIZE		SUBSEQUENT REPORT OF ABANDONMENT
NOTICE OF INTENTION TO PULL OR ALTER CASING		SUPPLEMENTARY WELL HISTORY
NOTICE OF INTENTION TO ABANDON WELL		

(INDICATE ABOVE BY CHECK MARK NATURE OF REPORT, NOTICE, OR OTHER DATA)

Well No. **42** is located **1980** ft. from **S** line and **660** ft. from **E** line of sec. 20

SE 1/4
(1/4 Sec. and Sec. No.)

T-25-S
(Twp.)

R-32-E
(Range)

N. M. P. M.
(Meridian)

Paduca
(Field)

Lea
(County)

New Mexico
(State or Territory)

The elevation of the derrick floor above sea level is * ft. ***Not yet available. Will be reported when rig is moved in.**

DETAILS OF WORK

(State names of and expected depths to objective sands; show sizes, weights, and lengths of proposed casings; indicate mudding jobs, cementing points, and all other important proposed work)

Propose to drill and complete a well in the upper part of the Delaware Sand at an approximate total depth of 4750'. Approximately 150' of core is to be cut. 8-5/8" OD 24 lb. per ft. grade J-55 casing is to be set in a 12 1/4" hole at 375', and cemented back to the surface with 325 sx. of regular neat cement.

4-1/2" OD new 9.50 #/ft. J-55 casing is to be set in 7-7/8" hole, on bottom, at approximately 4750', and cemented with 165 sx. 50-50 Pozmix 2% gal, followed by 50 sx. of latex cement, to fill approximately 700' between the casing and the drilled hole.

The well will be drilled with rotary tools. Completion will be made by gun-perforating the pay sections, and applying stimulation treatments based on information gained from preliminary natural tests.

I understand that this plan of work must receive approval in writing by the Geological Survey before operations may be commenced.

Company **PERRY R. BASS**

Address **Box 1178**

Monahans, Texas

By *Walter D. Powers*
Walter D. Powers
Title **Assistant Division Manager**

NEW MEXICO OIL CONSERVATION COMMISSION
WELL LOCATION AND ACREAGE DEDICATION PLAT

FORM C-128
 Revised 5/1/57

SEE INSTRUCTIONS FOR COMPLETING THIS FORM ON THE REVERSE SIDE

SECTION A

Operator Perry R. Bass		Lease Perry Federal		Well No. 42
Unit Letter I	Section 20	Township 25 South	Range 32 East	County Lea County
Actual Footage Location of Well: 660 feet from the East line and 1980 feet from the South line				
Ground Level Elev. 3383.45	Producing Formation DELAWARE	Pool PADUSA	Dedicated Acreage: Acres	

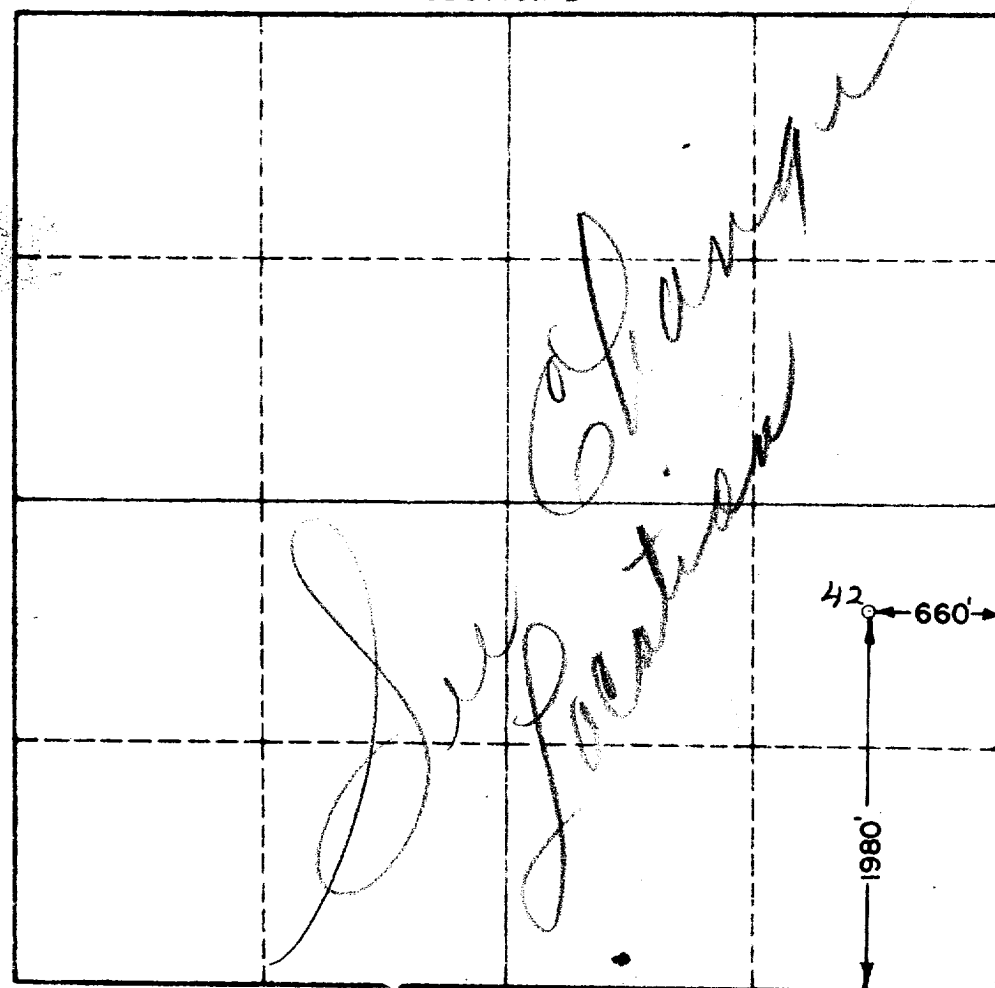
1. Is the Operator the only owner in the dedicated acreage outlined on the plat below? YES _____ NO _____. ("Owner" means the person who has the right to drill into and to produce from any pool and to appropriate the production either for himself or for himself and another. (63-3-29 (e) NMSA 1935 Comp.)
2. If the answer to question one is "no," have the interests of all the owners been consolidated by communication, agreement or otherwise? YES _____ NO _____. If answer is "yes," Type of Consolidation _____
3. If the answer to question two is "no," list all the owners and their respective interests below.

Owner PERRY R. BASS	Land Description
-------------------------------	------------------

MAR 8 1961

**U. S. GEOLOGICAL SURVEY
 HOBBS, NEW MEXICO**

SECTION B



CERTIFICATION

I hereby certify that the information in SECTION A above is true and complete to the best of my knowledge and belief.

Name <i>Walter D. Powers</i>
Position ASST. DIV. MGR.
Company PERRY R. BASS
Date MARCH 8, 1961

I hereby certify that the well location shown on the plat in SECTION B was plotted from field notes of actual surveys made by me or under my supervision, and that the same is true and correct to the best of my knowledge and belief.



Date Surveyed 3-2-61
Registered Professional Engineer and/or Land Surveyor, JOHN W. WEST
Certificate No. N.M. - P.E. & L.S. NO. 676