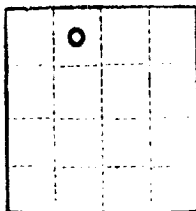


Form 9-331a
(Feb. 1961)

(SUBMIT IN TRIPLICATE)

Land Office **New Mexico**
LC 06189
Lease No.
Unit **Cotton Draw**



E. W. STANDLEY
DISTRICT ENGINEER

UNITED STATES
DEPARTMENT OF THE INTERIOR
GEOLOGICAL SURVEY

SUNDRY NOTICES AND REPORTS ON WELLS

NOTICE OF INTENTION TO DRILL	<input checked="" type="checkbox"/>	SUBSEQUENT REPORT OF WATER SHUT-OFF
NOTICE OF INTENTION TO CHANGE PLANS		SUBSEQUENT REPORT OF SHOOTING OR ACIDIZING
NOTICE OF INTENTION TO TEST WATER SHUT-OFF		SUBSEQUENT REPORT OF ALTERING CASING
NOTICE OF INTENTION TO RE-DRILL OR REPAIR WELL		SUBSEQUENT REPORT OF RE-DRILLING OR REPAIR
NOTICE OF INTENTION TO SHOOT OR ACIDIZE		SUBSEQUENT REPORT OF ABANDONMENT
NOTICE OF INTENTION TO PULL OR ALTER CASING		SUPPLEMENTARY WELL HISTORY
NOTICE OF INTENTION TO ABANDON WELL		

(INDICATE ABOVE BY CHECK MARK NATURE OF REPORT, NOTICE, OR OTHER DATA)

January 9, 1961

PERRY FEDERAL

Well No. 7 is located 660 ft. from [N] line and 1980 ft. from [W] line of sec 21

NW 1/4

(1/4 Sec and Sec. No.)

T-25-S

(Twp)

R-32-E

(Range)

N. M. P. M.

(Meridian)

Undesignated

(Field)

Lea County

(County or Subdivision)

New Mexico

(State or Territory)

The elevation of the derrick floor above sea level is * ft. *Not yet available. Will be reported when rig is moved in.

DETAILS OF WORK

(State names of and expected depths to objective sands; show sizes, weights, and lengths of proposed casings; indicate mudding jobs, cementing points, and all other important proposed work)

Propose to drill and complete a well in the upper part of the Delaware Sand at an approximate total depth of 4775'.

7-5/8" OD new 24 lb. per foot, grade H-40 casing is to be set in an 11" hole at 375', and cemented back to the surface with 275 ex. of regular neat cement.

4 1/2" OD new 9.50 #/ft. J-55 casing is to be set in 6-3/4" hole, on bottom, at approximately 4775', and cemented with 100 ex. of 50-50 Pozmix 2% gel, followed by 50 ex. of Latex cement, to fill approximately 700' between the casing and the 6-3/4" drilled hole.

The well will be drilled with rotary tools. Completion will be made by gun-perforating the pay sections, and applying stimulation treatments based on information gained from preliminary natural tests.

I understand that this plan of work must receive approval in writing by the Geological Survey before operations may be commenced.

Company **PANTHER CITY INVESTMENT COMPANY**

Address **Box 1178**

Monahans, Texas

By
Walter D. Powers
Title Assistant Division Manager

NEW MEXICO OIL CONSERVATION COMMISSION
WELL LOCATION AND ACREAGE DEDICATION PLAT

FORM C-128
Revised 5/1/57

SEE INSTRUCTIONS FOR COMPLETING THIS FORM ON THE REVERSE SIDE

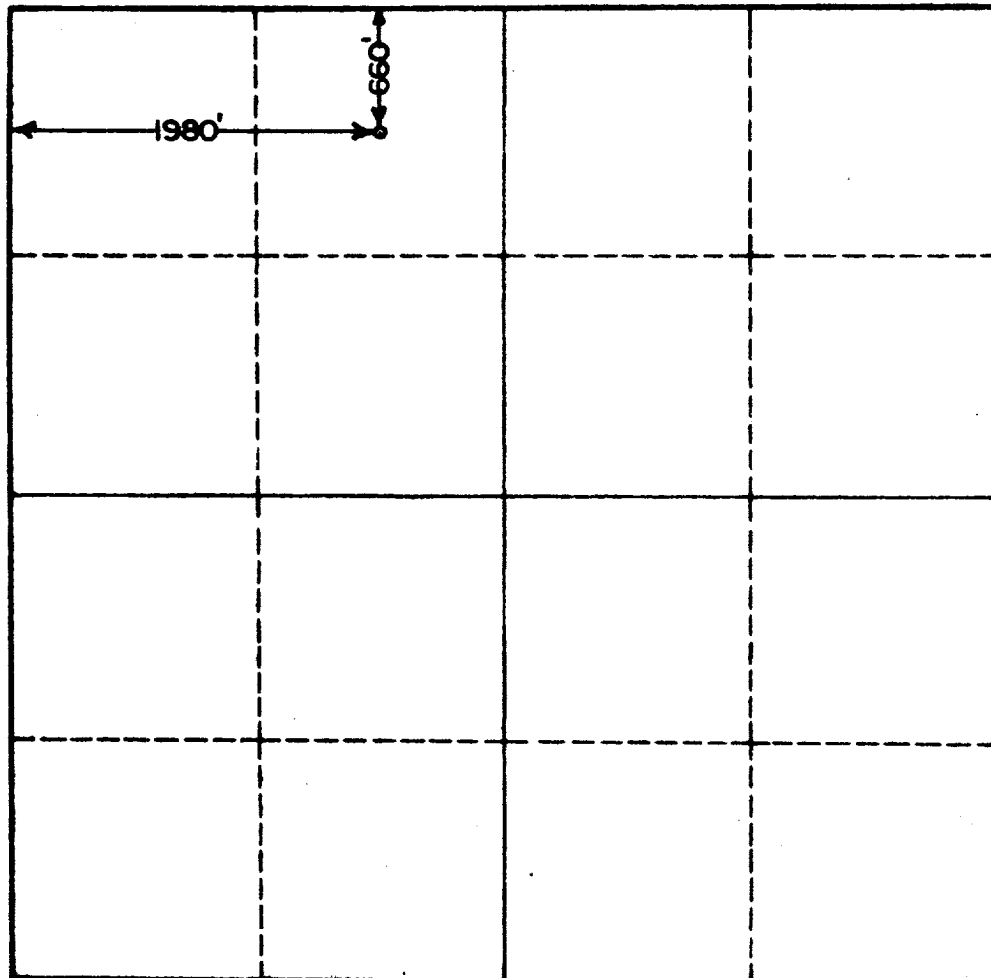
SECTION A

Operator Panther City Investment Co.		Lease Perry Federal		Well No. 7.7
Unit Letter C	Section 21	Township 25 South	Range 32 East	County Lea
Actual Footage Location of Well: 660 feet from the North line and 1980 feet from the West line				
Ground Level Elev. 3402.3	Producing Formation		Pool	Dedicated Acreage: Acres

1. Is the Operator the only owner in the dedicated acreage outlined on the plat below? YES _____ NO _____. ("Owner" means the person who has the right to drill into and to produce from any pool and to appropriate the production either for himself or for himself and another. (65-3-29 (e) NMSA 1935 Comp.)
2. If the answer to question one is "no," have the interests of all the owners been consolidated by communitization agreement or otherwise? YES _____ NO _____. If answer is "yes," Type of Consolidation _____
3. If the answer to question two is "no," list all the owners and their respective interests below:

Owner <i>Panther City Investment Co.</i>	Land Description JAN 11 1961
---	--

SECTION B




U. S. GEOLOGICAL SURVEY
ROSSO, NEW MEXICO
CERTIFICATION

I hereby certify that the information in SECTION A above is true and complete to the best of my knowledge and belief.

Name
William D. Powers
Position
Dist. Dir. Mgt.
Company
Panther City Inv. Co.
Date
Jan. 11, 1961

I hereby certify that the well location shown on the plat in SECTION B was plotted from *field notes & aerial surveys* made by me or under my supervision, and that the same is true and correct to the best of my knowledge and belief.



Date Surveyed
1-10-61
Registered Professional Engineer and/or Land Surveyor, **JOHN W. WEST**
John W. West
Certificate No.
N. M. - P. E. & L. S. NO. 676