


APPROVED

Form 9-331a
(Feb. 1961)



MAR 24 1961

(SUBMIT IN TRIPLICATE)

E. W. STANDLEY
DISTRICT ENGINEER

UNITED STATES
DEPARTMENT OF THE INTERIOR
GEOLOGICAL SURVEY

COPY TO

C. Budget Bureau No. 12-R358.4.
Approval expires 12-31-60.

Land Office **New Mexico**

Lease No. **LG 061869**

Unit **Cotton Draw**

SUNDRY NOTICES AND REPORTS ON WELLS

| | |
|------------------------------------------------|-------------------------------------------------------------------------|
| NOTICE OF INTENTION TO DRILL | <input checked="" type="checkbox"/> SUBSEQUENT REPORT OF WATER SHUT-OFF |
| NOTICE OF INTENTION TO CHANGE PLANS | SUBSEQUENT REPORT OF SHOOTING OR ACIDIZING |
| NOTICE OF INTENTION TO TEST WATER SHUT-OFF | SUBSEQUENT REPORT OF ALTERING CASING |
| NOTICE OF INTENTION TO RE-DRILL OR REPAIR WELL | SUBSEQUENT REPORT OF RE-DRILLING OR REPAIR |
| NOTICE OF INTENTION TO SHOOT OR ACIDIZE | SUBSEQUENT REPORT OF ABANDONMENT |
| NOTICE OF INTENTION TO PULL OR ALTER CASING | SUPPLEMENTARY WELL HISTORY |
| NOTICE OF INTENTION TO ABANDON WELL | |

(INDICATE ABOVE BY CHECK MARK NATURE OF REPORT, NOTICE, OR OTHER DATA)

March 23, 19 61

PERRY FEDERAL
Well No. **44** is located **990** ft. from **S** line and **2310** ft. from **E** line of sec. **21**

SE 1/4
(1/4 Sec. and Sec. No.)

T-25-S
(Twp.)

R-32-E
(Range)

N. M. P. M.
(Meridian)

Paduca
(Field)

Lee
(County or Subdivision)

New Mexico
(State or Territory)

The elevation of the derrick floor above sea level is ***** ft. **Not yet available. Will be reported when a rig is moved in.**

DETAILS OF WORK

(State names of and expected depths to objective sands; show sizes, weights, and lengths of proposed casings; indicate mudding jobs, cementing points, and all other important proposed work)

Propose to drill and complete a well in the upper part of the Delaware Sand at an approximate total depth of 4750'. Approximately 150' of core is to be cut. 8-5/8" OD 24 lb. per ft. grade J-55 casing is to be set in a 12 1/4" hole at 375', and cemented back to the surface with 325 ex. of regular neat cement.

4-1/2" OD new 9.50 #/ft. J-55 casing is to be set in 7-7/8" hole, on bottom, at approximately 4750', and cemented with 165 ex. 50-50 Pozmix 2% gal, followed by 50 ex. of latex cement, to fill approximately 700' between the casing and the drilled hole.

The well will be drilled with rotary tools. Completion will be made by gun-perforating the pay sections, and applying stimulation treatments based on information gained from preliminary natural tests.

I understand that this plan of work must receive approval in writing by the Geological Survey before operations may be commenced.

Company **PANTHER CITY INVESTMENT CO.**

Address **Box 1178**

Monahans, Texas

Walter D. Powers
Walter D. Powers
Title **Assistant Division Manager**

GPO 916507

NEW MEXICO OIL CONSERVATION COMMISSION
WELL LOCATION AND ACREAGE-DEDICATION PLAT 17

FORM C-128
Revised 5/1/57

SEE INSTRUCTIONS FOR COMPLETING THIS FORM ON THE REVERSE SIDE

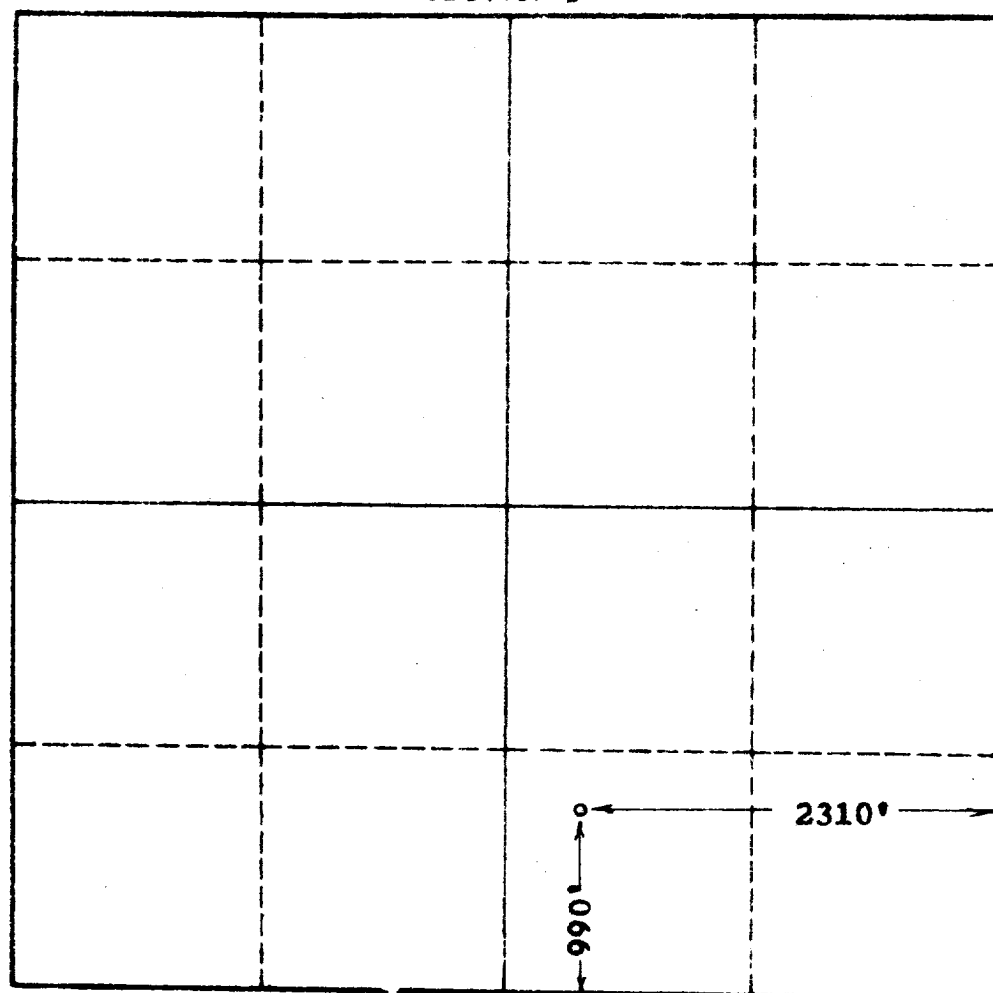
SECTION A

| | | | | |
|-------------------------------------------------------------------------------------------------------------------------------|----------------------------------------|---------------------------------|-------------------------|-----------------------------|
| Operator Panther City Investment Co. | | Lease Perry - Federal | | Well No. 44 |
| Unit Letter O | Section 21 | Township 25 South | Range 32 East | County Lea |
| Actual Footage Location of Well: 990 feet from the south line and 2310 feet from the east line | | | | |
| Ground Level Elev. 3388.6 | Producing Formation Delaware | | Pool Paduca | Dedicated Acreage: Acres |

1. Is the Operator the only owner in the dedicated acreage outlined on the plat below? YES ☒ NO ☐ ("Owner" means the person who has the right to drill into and to produce from any pool and to appropriate the production either for himself or for himself and another. (65-3-29 (e) NMSA 1935 Comp.)
2. If the answer to question one is "no," have the interests of all the owners been consolidated by communitization agreement or otherwise? YES ☐ NO ☐ If answer is "yes," Type of Consolidation _____
3. If the answer to question two is "no," list all the owners and their respective interests below:

| | |
|---------------------------------------------|------------------|
| Owner Panther City Investment Co. | Land Description |
| | |

SECTION B



CERTIFICATION

I hereby certify that the information in SECTION A above is true and complete to the best of my knowledge and belief.

Charles W. Sanders
Name


Charles W. Sanders

Position
Engineer

Company
Panther City Inv. Co.

Date
March 20, 1961

I hereby certify that the well location shown on this plat in SECTION B was plotted from field notes of actual surveys made by me *John W. West* under my supervision and that the same is true and correct to the best of my knowledge and belief.



Date Surveyed
March 23, 1961
Registered Professional Engineer
and/or Land Surveyor, **JOHN W. WEST**

John W. West
Certificate No.
N.M. - P.E. & L.S. NO. 678