






<div>6</div> <div> 2</div> <div> 4</div> <div>NSP R-4779</div>	<div> 066'</div> <div> 990'</div>	<div>17 OPERATOR CERTIFICATION</div> <div>I hereby certify that the information contained herein is true and complete to the best of my knowledge and belief</div> <div> Signature Jerry W. Hoover</div> <div>Printed Name Sr. Conservation Coordinator</div> <div>Title 7/12/94</div> <div>Date</div>
		<div>18 SURVEYOR CERTIFICATION</div> <div>I hereby certify that the well location shown on this plat was plotted from field notes of actual surveys made by me or under my supervision, and that the same is true and correct to the best of my belief.</div> <div>Date of Survey</div> <div>Signature and Seal of Professional Surveyer:</div> <div>Certificate Number</div>

MAILED - 1994

JUL 12 1994

U.S. DEPT. OF JUSTICE