

NEW MEXICO
OIL CONSERVATION COMMISSION

Form C-128

Well Location and/or Gas Proration Plat

Date April 11, 1957

Operator Continental Oil Company Lease Jack B-17







Well No. 3 Section 17 Township 24 Range 37 NMPM

Located 990 Feet From North Line, 990 Feet From East Line,

Lea County, New Mexico. G. L. Elevation 3268'

Name of Producing Formation Yates Pool Jalmat Dedicated Acreage 320

(Note: All distances must be from outer boundaries of Section)

	Continental B-17	
	Jack	
	Cities Service "F"	Gulf
Late Oil 		
	Louis Thomas	Rilla

SCALE: 1"=1000'

NOTE

This section of form is to be used for gas wells only.



1. Is this Well a Dual Comp. ? Yes No X.
2. If the answer to Question 1 is yes, are there any other dually completed wells within the dedicated acreage ? Yes No .

Name J. R. Parker
Position District Superintendent
Representing Continental Oil Company
Address Box 68, Eunice, New Mexico

This is to certify that the above plat was prepared from field notes of actual surveys made by me or under my supervision and that the same are true and correct to the best of my knowledge and belief.

Date Surveyed

Registered Professional Engineer and/or Land Surveyor