

NEW MEXICO
OIL CONSERVATION COMMISSION

Gas Well Plat

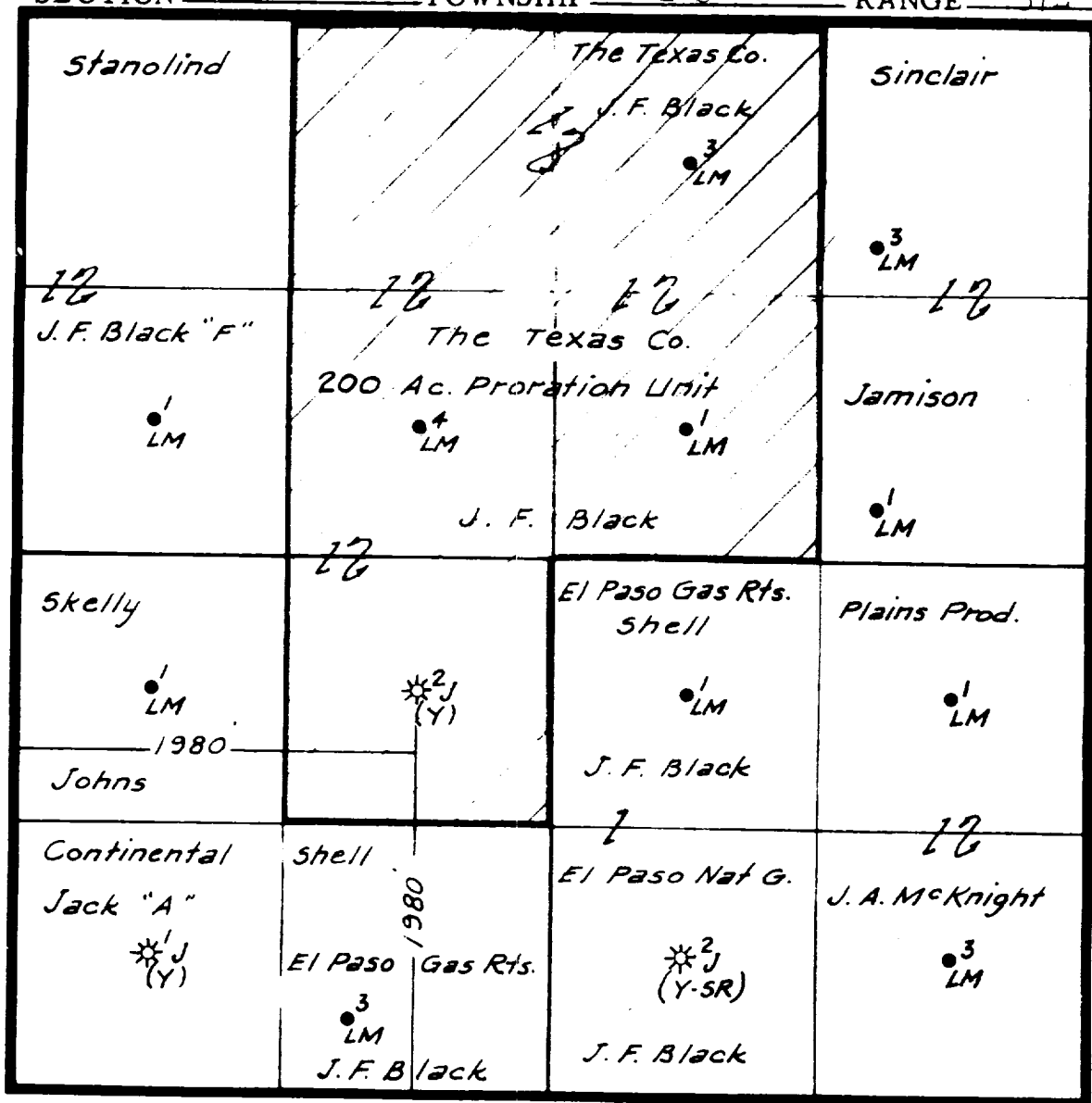
Date August 31, 1954

The Texas Company J. F. Black 2
Operator Lease Well No.

Name of Producing Formation Yates Pool Jalmat Gas

No. Acres Dedicated to the Well 200 LM = Langlie Mattix Oil Pool
J = Jalmat Gas Pool

SECTION 21 TOWNSHIP 21S RANGE 37E



I hereby certify that the information given above is true and complete to the best of my knowledge.

Name J. F. Black
Position Division Civil Engineer
Representing The Texas Company
Address P. O. Box 1720, Ft. Worth, Tex.

INSTRUCTIONS

1. Is this gas well a dual completion? Yes _____ No X
2. If the answer to Question 1 is Yes, are there any other dually completed wells within the dedicated acreage? Yes _____ No X

A separate plat must be filed for each gas well, outlining the area dedicated to such well and showing the location of all other wells (oil and gas) within the outlined area.

Mail in duplicate to the district office for the district in which the well is located.

NEW MEXICO OIL CONSERVATION COMMISSION

Form C-100
Revised 2/1/57

Well Location and Acreage Dedication Plat

Section A

HOODS OFFICE B/C

Date October 24, 1958

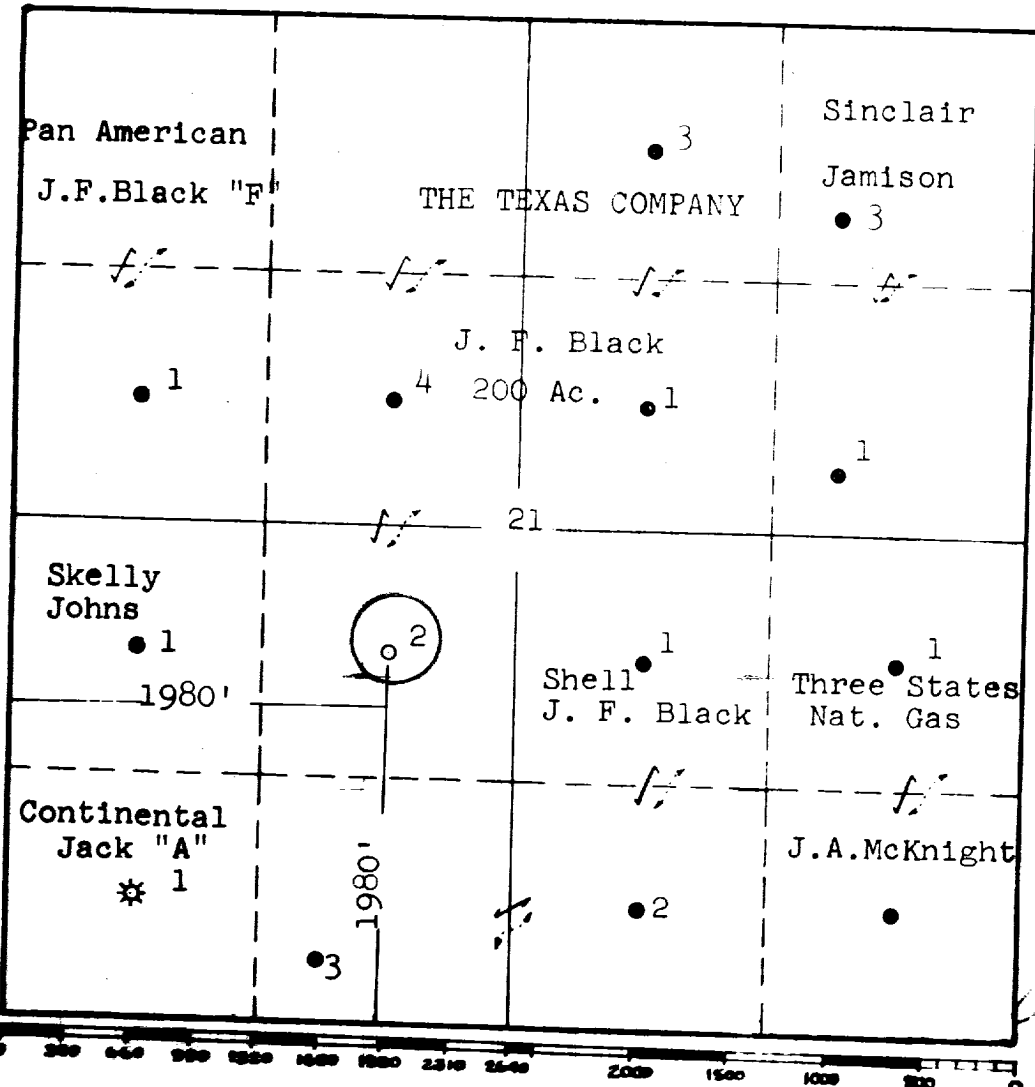
Operator THE TEXAS COMPANY Lease J. F. Black
Well No. 2 Unit Letter K Section 21 Township 24S Range 37E NMPN
Located 1980' Feet From South Line, 1980' Feet From West Line
County Lea G. L. Elevation 3227 Dedicated Acreage 200 Acres
Name of Producing Formation Yates Pool Jalmat (Gas)

1. Is the Operator the only owner* in the dedicated acreage outlined on the plat below?
Yes X No .
2. If the answer to question one is "no," have the interests of all the owners been consolidated by communitization agreement or otherwise? Yes No . If answer is "yes," Type of Consolidation
3. If the answer to question two is "no," list all the owners and their respective interests below:

Owner

Land Description

Section B



This is to certify that the information in Section A above is true and complete to the best of my knowledge and belief.

THE TEXAS COMPANY

(Operator)

J. J. Feltra
(Representative)
Division Civil Engineer
P. O. Box 1720, Ft. Worth, Tex
Address

This is to certify that the well location shown on the plat in Section B was plotted from field notes of actual surveys made by me or under my supervision and that the same is true and correct to the best of my knowledge and belief.

Date Surveyed 1/17/54
J. J. Feltra
Registered Professional
Engineer and/or Land Surveyor.

Certificate No. 8174

(See instructions for completing this form on the reverse side)

NEW MEXICO
OIL CONSERVATION COMMISSION

Gas Well Plat

Date January 18, 1954

The Texas Company
Operator

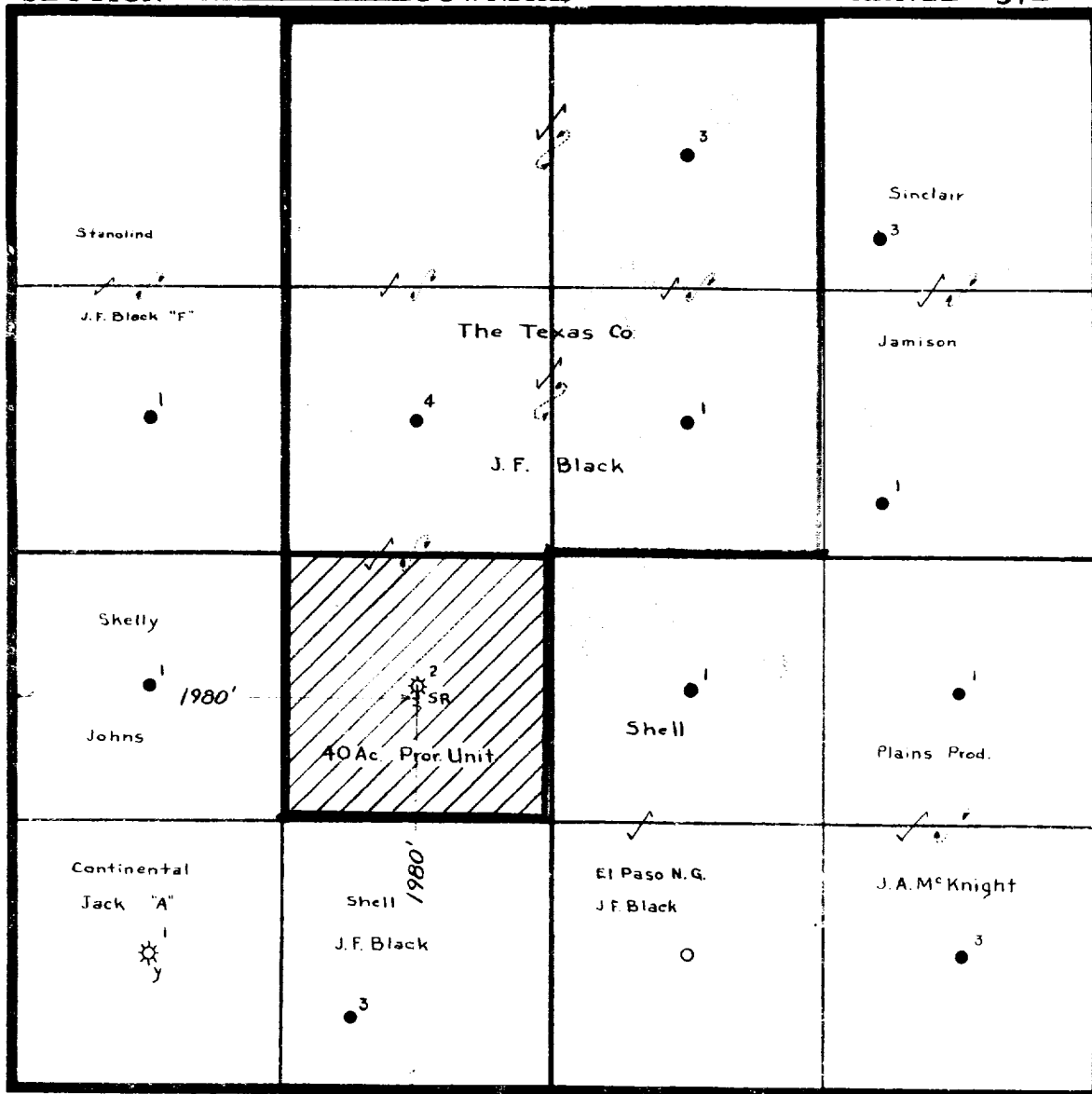
J. F. Black
Lease

2
Well No.

Name of Producing Formation Seven Rivers Pool Langmat Gas

No. Acres Dedicated to the Well 40

SECTION 21 TOWNSHIP 24S RANGE 37E



I hereby certify that the information given above is true and complete to the best of my knowledge.

Name [Signature]
Position Division Civil Engineer
Representing The Texas Company
Address P.O.Box 1720, Ft. Worth, Tex.

(over)

INSTRUCTIONS

1. Is this gas well a dual completion ? Yes ____ No ☒
2. If the answer to Question 1 is yes, are there any other
dualy completed wells within the dedicated acreage ? Yes ____ No ☒