


## NEW MEXICO OIL CONSERVATION CC

Santa Fe, New Mexico

## NOTICE OF INTENTION TO DRILL



Notice must be given to the Oil Conservation Commission or its proper agent and approval obtained before drilling begins. If changes in the proposed plan are considered advisable, a copy of this notice showing such changes will be returned to the sender. Submit this notice in triplicate. One copy will be returned following approval. See additional instructions in Rules and Regulations of the Commission.

Dallas, Texas

April 29, 1946

OIL CONSERVATION COMMISSION,  
Santa Fe, New Mexico,

PLACE

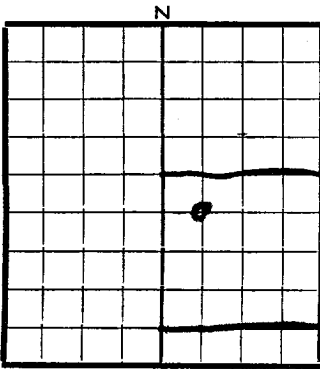
DATE

Gentlemen:

You are hereby notified that it is our intention to commence the drilling of a well to be known as.....

Plains Production Company Humble-Knight Well No. 4 in NW 1/4 of SE 1/4  
COMPANY OR OPERATOR LEASE

of Sec. 23, T. 24 S., R. 37 E., N. M. P. M., Mattix Field, Lea County.



AREA 640 ACRES  
LOCATE WELL CORRECTLY

The well is 1980 feet (N.) (S.) of the South line and 1980 feet (E.) (W.) of the East line of Sec. 23-24-37

(Give location from section or other legal subdivision lines. Cross out wrong directions.)

If state land the oil and gas lease is No. .... Assignment No. ....

If patented land the owner is Lillie M. Knight

Address Jal, New Mexico

If government land the permittee is.....

Address .....

The lessee is Humble Oil & Refining Co.

Address Roswell, New Mexico

We propose to drill well with drilling equipment as follows:.....

Standard Rig - Company tools

The status of a bond for this well in conformance with Rule 39 of the General Rules and Regulations of the Commission is as follows:.....

We propose to use the following strings of casing and to land or cement them as indicated:

SIZE OF HOLE	SIZE OF CASING	WEIGHT PER FOOT	NEW OR SECOND HAND	DEPTH	LANDED OR CEMENTED	SACKS CEMENT
	12 1/2"		S.H.	150	Cement	50 Sk.
	10"		S.H.	850	Landed	
	8 1/2"	32#	S.H.	1400	Cement	100 Sk.
	Pull 10" Casing		-	-	-	
	7"	24#	New	3400	Cement	150 Sk.

If changes in the above plan become advisable we will notify you before cementing or landing casing. We estimate that the first productive oil or gas sand should occur at a depth of about.....feet.

Additional information:

Approved MAY 1 1946, 19.....  
 Except as follows:

Sincerely yours,

Plains Production Company  
COMPANY OR OPERATOR

By W. L. Cooper

Position Agent

Send communications regarding well to

Name Plains Production Company

Address 1110 Tower Petroleum Building  
Dallas 1, Texas

OIL CONSERVATION COMMISSION,

By Roy Garbrough

Title Oil & Gas Inspector

NEW

OIL CONSERVATION COMMISSION

Santa Fe, New Mexico

## NOTICE OF INTENTION TO DRILL

APR 30 1946

Notice must be given to the Oil Conservation Commission or its proper agent and approval begins. If changes in the proposed plan are considered advisable, a copy of this notice showing such changes will be returned to the sender. Submit this notice in triplicate. One copy will be returned following instructions in Rules and Regulations of the Commission.

Dallas, Texas

April 25, 1946

OIL CONSERVATION COMMISSION,  
Santa Fe, New Mexico,

PLACE

DATE

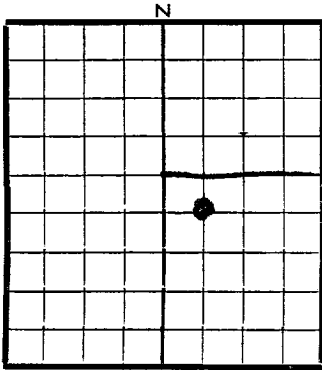
Gentlemen:

You are hereby notified that it is our intention to commence the drilling of a well to be known as

Plains Production Company

Well No. 4 in NW 1/4 of SE 1/4

of Sec. 23, T. 24 S., R. 37 E., N. M. P. M., Lease Mattix Field, Lea County.



AREA 640 ACRES  
LOCATE WELL CORRECTLY

The well is 1980 feet (N.) (S.) of the South line and 1980 feet (W.) of the East line of Sec 23-24-37

(Give location from section or other legal subdivision lines. Cross out wrong directions.)

If state land the oil and gas lease is No. Assignment No.

If patented land the owner is Lillie M. Knight

Address Jal, New Mexico

If government land the permittee is

Address Humble Oil & Refining Co.

The lessee is Roswell, New Mexico

Address

We propose to drill well with drilling equipment as follows:

Standard Rig - Company tools

The status of a bond for this well in conformance with Rule 39 of the General Rules and Regulations of the Commission is as follows:

We propose to use the following strings of casing and to land or cement them as indicated:

SIZE OF HOLE	SIZE OF CASING	WEIGHT PER FOOT	NEW OR SECOND HAND	DEPTH	LANDED OR CEMENTED	SACKS CEMENT
	12 1/2"		S. H.	150	Cement	50 Sk.
	10"		S. H.	850	Landed	
	8 1/4"	32#	S. H.	1400	Cement	100 Sk.
	Pull 10" Casing		-	-	-	
	7"	24#	New	3400	Cement	150 Sk.

If changes in the above plan become advisable we will notify you before cementing or landing casing. We estimate that the first productive oil or gas sand should occur at a depth of about feet.

Additional information:

Approved \_\_\_\_\_, 19\_\_\_\_  
Except as follows:

Sincerely yours,

Plains Production Co.

COMPANY OR OPERATOR

By \_\_\_\_\_  
H. L. CooperPosition \_\_\_\_\_  
Agent

Send communications regarding well to

Name \_\_\_\_\_  
Plains Production Co.Address \_\_\_\_\_  
1110 Tower Petroleum Bldg.  
Dallas 1, Texas

OIL CONSERVATION COMMISSION,

By \_\_\_\_\_  
Roy Garbrough  
Title \_\_\_\_\_