

OIL CONSERVATION COMMISSION

ILLEGIBLE

CASING & CEMENTING RECORD

PACKER

Company

Spudded 8-9-46 Completed 8-14-46

AC ID RECORD

Top Pay 3460

$\frac{S}{\text{---}} \quad \frac{S}{\text{---}} \quad \frac{S}{\text{---}}$

Date

6-18-46 Prep to spud

Date _____

7.30 2 53051

10" - 50.

8-k | TD 3474 L: WOC

7.5

IL 1236 '44 N51

8-13 TD3605 L; Swabbing

7-16






4221 X

8-20 2D3602 S, PB 3997, JL

7.93

~~SECRET~~


for patented



DUPLICATE

NEW MEXICO OIL CONSERVATION COMMISSION

Santa Fe, New Mexico



WELL RECORD

Mail to Oil Conservation Commission, Santa Fe, New Mexico, or its proper agent not more than twenty days after completion of well. Follow instructions in the Rules and Regulations of the Commission. Indicate questionable data by following it with (?). SUBMIT IN TRIPLICATE. FORM C-110 WILL NOT BE APPROVED UNTIL FORM C-105 IS PROPERLY FILLED OUT.

AREA 640 ACRES
LOCATE WELL CORRECTLY

Plains Production Company

Dallas 1, Texas

Humble-Knight

5

NW 1/4 NE 1/4

23

24S

Well No.

in

of Sec.

T.

37B

Mattix

Lea

R. N. M. P. M.

1980

Field,

County.

Well is feet south of the North line and feet west of the East line of

Sec. 23

If State land the oil and gas lease is No. Assignment No.

Lillie M. Knight

If patented land the owner is

Jal, New Mexico

If Government land the permittee is

Address

The Lessee is Humble Oil & Refining Company

Address Roswell, New Mexico

Drilling commenced June 17

46

August 13

Name of drilling contractor

Company Tools

Drilling was completed

Elevation above sea level at top of casing

feet.

The information given is to be kept confidential until

19

OIL SANDS OR ZONES

No. 1, from 3460 to 3468
No. 2, from 3490 to 3500
No. 3, from to
No. 4, from to
No. 5, from to
No. 6, from to

IMPORTANT WATER SANDS

Include data on rate of water inflow and elevation to which water rose in hole.

No. 1, from to feet.
No. 2, from to feet.
No. 3, from to feet.
No. 4, from to feet.

CASING RECORD

SIZE	WEIGHT PER FOOT	THREADS PER INCH	MAKE	AMOUNT	KIND OF SHOE	CUT & FILLED FROM	PERFORATED		PURPOSE
							FROM	TO	
8 1/4"	32#	8	J&L	1150	Reg.				Salt Oil
7"	24#	8	J&L	3305	Reg.				

MUDDING AND CEMENTING RECORD

SIZE OF HOLE	SIZE OF CASING	WHERE SET	NO. SACKS OF CEMENT	METHOD USED	MUD GRAVITY	AMOUNT OF MUD USED
10"	8 1/4"	1150	100	bul.		
8 1/4"	7"	3305	150			

PLUGS AND ADAPTERS

Heaving plug—Material Length Depth Set
Adapters—Material Size

RECORD OF SHOOTING OR CHEMICAL TREATMENT

SIZE	SHELL USED	EXPLOSIVE OR CHEMICAL USED	QUANTITY	DATE	DEPTH SHOT OR TREATED	DEPTH CLEANED OUT

Results of shooting or chemical treatment

RECORD OF DRILL-STEM AND SPECIAL TESTS

If drill-stem or other special tests or deviation surveys were made, submit report on separate sheet and attach hereto.

TOOLS USED

Rotary tools were used from 0 feet to 3305 feet, and from feet to feet
Cable tools were used from feet to feet, and from feet to feet

PRODUCTION

Put to producing September 1, 1946
The production of the first 24 hours was 50 barrels of fluid of which 100 % was oil; % emulsion; % water; and % sediment. Gravity, Be
If gas well, cu. ft. per 24 hours Gallons gasoline per 1,000 cu. ft. of gas
Rock pressure, lbs. per sq. in.

O. B. Bryan

EMPLOYEES

T. F. Reynolds

G. C. Parrish

Driller

Driller

Driller

Driller

FORMATION RECORD ON OTHER SIDE

I hereby swear or affirm that the information given herewith is a complete and correct record of the well and all work done on it so far as can be determined from available records.

Subscribed and sworn to before me this 19th

Dallas, Texas

August 19, 1946

day of August 1946

Place Date

Name Agent

Position

Representing Plains Production Company

Address 1110 Tower Petroleum Building
Dallas 1, Texas

NANCY HARMAN Notary Public.

My Commission expires in and for Dallas County, Texas

My Commission Expires June 1, 1947

[illegible]