

NEW MEXICO OIL CONSERVATION COMMISSION

FORM C-103
(Rev 3-55)

MISCELLANEOUS REPORTS ON WELLS

(Submit to appropriate District Office as per Commission Rule 1106)

Name of Company Three States Natural Gas Company				Address Box 168 Jal, New Mexico			
Lease Mosley	Well No. 1	Unit Letter J	Section 34	Township 24S	Range 37E		
Date Work Performed 1/13/61	Pool Langlie Mattix			County Lea			

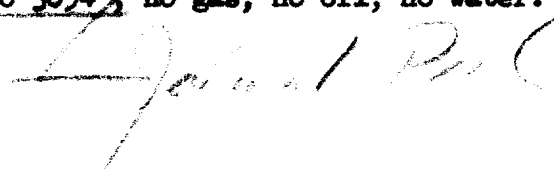
THIS IS A REPORT OF: (Check appropriate block)

- ☐ Beginning Drilling Operations ☐ Casing Test and Cement Job ☒ Other (Explain): **Testing for production behind 7" casing**
- ☐ Plugging ☐ Remedial Work

Detailed account of work done, nature and quantity of materials used, and results obtained.

1/13/61 - Lane Wells ran Gamma Ray - Neutron Log to 3424'. Top of shot hole at 3347'. Top of fluid at 3320'. Bottom of 7" casing at 3265'. Set top of Bridge Plug at 3260'. Dumped one sack of cement on top of Bridge Plug.

1/17/61 - Hole dry. No gas, no oil, no water. Lange Wells, perforated 7" casing with Type E Gun, 20 holes from 3068' to 3064'. No gas, no oil, no water. 20 holes from 3058' to 3054', no gas, no oil, no water.



Witnessed by	Position	Company
--------------	----------	---------


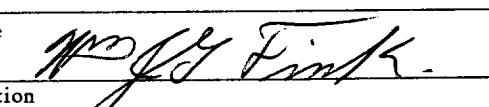
FILL IN BELOW FOR REMEDIAL WORK REPORTS ONLY

ORIGINAL WELL DATA

D F Elev.	T D	P B T D	Producing Interval	Completion Date
Tubing Diameter	Tubing Depth	Oil String Diameter	Oil String Depth	
Perforated Interval(s)				
Open Hole Interval		Producing Formation(s)		

RESULTS OF WORKOVER

Test	Date of Test	Oil Production BPD	Gas Production MCFPD	Water Production BPD	GOR Cubic feet/Bbl	Gas Well Potential MCFPD
Before Workover						
After Workover						

OIL CONSERVATION COMMISSION		I hereby certify that the information given above is true and complete to the best of my knowledge.	
Approved by		Name	
Title		Position	Division Superintendent
Date		Company	Three States Natural Gas Company