

HOBBS OFFICE 000
1962 DEC 10 AM 8 27

P. O. Box 728
Hobbs, New Mexico
December 5, 1962

New Mexico Oil Conservation Commission
P. O. Box 871
Santa Fe, New Mexico

Re: Application for Dual Tubingless Completion C. C. Fristoe (b) NCT-2, Well No. 7, Lea County, New Mexico.


Attention: Mr. A. L. Porter, Jr.

Gentlemen:

Attached is TEXACO's Application for Dual Tubingless Completion for the C. C. Fristoe (b) NCT-2, Well No. 7, located 700 feet from the north line and 330 feet from the east line, Unit A, Section 35, T-24-S, R-37-E, Lea County, New Mexico. This well was a proposed Ellenburger, Waddell and McKee triple, for which an application was made October 22, 1962. However, due to a change in structure, completion attempts were made in the Blinbry, Tubb-Drinkard and Devonian intervals. After repeated attempts to complete the Devonian interval failed, it was shut-in and the well completed as a dual Blinbry and Tubb-Drinkard oil producer.

Also attached is a copy of the plat showing the area immediately surrounding TEXACO's C. C. Fristoe (b) NCT-2 Lease and a diagrammatic sketch of the proposed dual tubingless completion. It is respectfully requested that TEXACO Inc. be granted administrative approval for this application as provided for under Rule 112-A.

Yours very truly,


J. G. Blevins, Jr.
Assistant District
Superintendent

ODE/bf

NMOCC, Hobbs
Offset Operators

Attachments

RECEIVED
 OCT 10 11 58 AM '62
 U.S. DEPT. OF THE INTERIOR
 BUREAU OF LAND MANAGEMENT
 WASHINGTON, D.C. 20240

New Mexico Oil Conservation Commission
 P.O. Box 1071
 Santa Fe, New Mexico


For Application for Permit To
 Drill (W-2) Well
 Section 10, T-1N, R-1E, S-10E
 Santa Fe County, New Mexico

Attention: Mr. J. L. Brown

Enclosure

Attached is a copy of the application for permit to drill (W-2) well located in Section 10, T-1N, R-1E, S-10E, Santa Fe County, New Mexico. This well was a proposed 2 1/2 inch diameter, vertical, oil well. The application was made under the provisions of the New Mexico Oil Conservation Act, Chapter 10, Section 10-1-1, N.M.S. However, for which an application was made under the provisions of the New Mexico Oil Conservation Act, Chapter 10, Section 10-1-1, N.M.S. After the application was made, the applicant was required to submit a plan of the well and a description of the well. The applicant has submitted a plan of the well and a description of the well. The plan of the well shows the well is to be drilled in Section 10, T-1N, R-1E, S-10E, Santa Fe County, New Mexico. The description of the well shows the well is to be drilled to a depth of 100 feet. The applicant has also submitted a copy of the application for permit to drill (W-2) well located in Section 10, T-1N, R-1E, S-10E, Santa Fe County, New Mexico. This well was a proposed 2 1/2 inch diameter, vertical, oil well. The application was made under the provisions of the New Mexico Oil Conservation Act, Chapter 10, Section 10-1-1, N.M.S. However, for which an application was made under the provisions of the New Mexico Oil Conservation Act, Chapter 10, Section 10-1-1, N.M.S. After the application was made, the applicant was required to submit a plan of the well and a description of the well. The applicant has submitted a plan of the well and a description of the well. The plan of the well shows the well is to be drilled in Section 10, T-1N, R-1E, S-10E, Santa Fe County, New Mexico. The description of the well shows the well is to be drilled to a depth of 100 feet.

Also attached is a copy of the application for permit to drill (W-2) well located in Section 10, T-1N, R-1E, S-10E, Santa Fe County, New Mexico. This well was a proposed 2 1/2 inch diameter, vertical, oil well. The application was made under the provisions of the New Mexico Oil Conservation Act, Chapter 10, Section 10-1-1, N.M.S. However, for which an application was made under the provisions of the New Mexico Oil Conservation Act, Chapter 10, Section 10-1-1, N.M.S. After the application was made, the applicant was required to submit a plan of the well and a description of the well. The applicant has submitted a plan of the well and a description of the well. The plan of the well shows the well is to be drilled in Section 10, T-1N, R-1E, S-10E, Santa Fe County, New Mexico. The description of the well shows the well is to be drilled to a depth of 100 feet.

Very truly yours,

 J. L. Brown
 Director

005/01
 WOOD, HOPE
 Chief Operator

Attachment

NEW MEXICO OIL CONSERVATION COMMISSION

SANTA FE, NEW MEXICO

5-1-61

APPLICATION FOR MULTIPLE COMPLETION

1962 DEC 10 AM 8 27

Operator TEXACO Inc.		County Lea		Date December 5, 1962	
Address Box 728, Hobbs, New Mexico		Lease (b) C.C. Fristoe NCT-2		Well No. 7	
Location of Well	Unit A	Section 35	Township 24-S	Range 37-E	

1. Has the New Mexico Oil Conservation Commission heretofore authorized the multiple completion of a well in these same pools or in the same zones within one mile of the subject well? YES X NO
2. If answer is yes, identify one such instance: ~~XXXXXXXXXXXXXXXXXXXXXXXXXXXXXXXXXXXX~~: New Mexico Oil Conservation Commission, Memorandum Letter dated July 10, 1962.

3. The following facts are submitted:	Upper Zone	Intermediate Zone	Lower Zone
a. Name of Pool and Formation	N. Justis (Blincy)	N. Justis (Tubb Drinkard)	Devonian
b. Top and Bottom of Pay Section (Perforations)	1 shot @ 5565', 5524', 5545' & 5552'	1 shot @ 6054', 6076', 6085' and 6088'	Shut-in
c. Type of production (Oil or Gas)	Oil	Oil	
d. Method of Production (Flowing or Artificial Lift)	Flow	Flow	

4. The following are attached. (Please mark YES or NO)

- Yes a. Diagrammatic Sketch of the Multiple Completion, showing all casing strings, including diameters and setting depths, centralizers and /or turbolizers and location thereof, quantities used and top of cement, perforated intervals, tubing strings, including diameters and setting depth, location and type of packers and side door chokes, and such other information as may be pertinent.
- Yes b. Plat showing the location of all wells on applicant's lease; all offset wells on offset leases, and the names and addresses of operators of all leases offsetting applicant's lease.
- No c. Waivers consenting to such multiple completion from each offset operator, or in lieu thereof, evidence that said offset operators have been furnished copies of the application.*
- Yes d. Electrical log of the well or other acceptable log with tops and bottoms of producing zones and intervals of perforation indicated thereon. (If such log is not available at the time application is filed, it shall be submitted as provided by Rule 112-A.)

5. List all offset operators to the lease on which this well is located together with their correct mailing address.

Wolfson Oil Company - 504 Midland National Bank Bldg - Midland, Texas

Gulf Oil Corporation - Drawer 1938 - Roswell, New Mexico

Tidewater Oil Company - P. O. Box 547 - Hobbs, New Mexico

Parker Drilling Company - Commerce Building - Houston, Texas

6. Were all operators listed in Item 5 above notified and furnished a copy of this application? YES X NO . If answer is yes, give date of such notification December 7, 1962. (By Registered Mail)

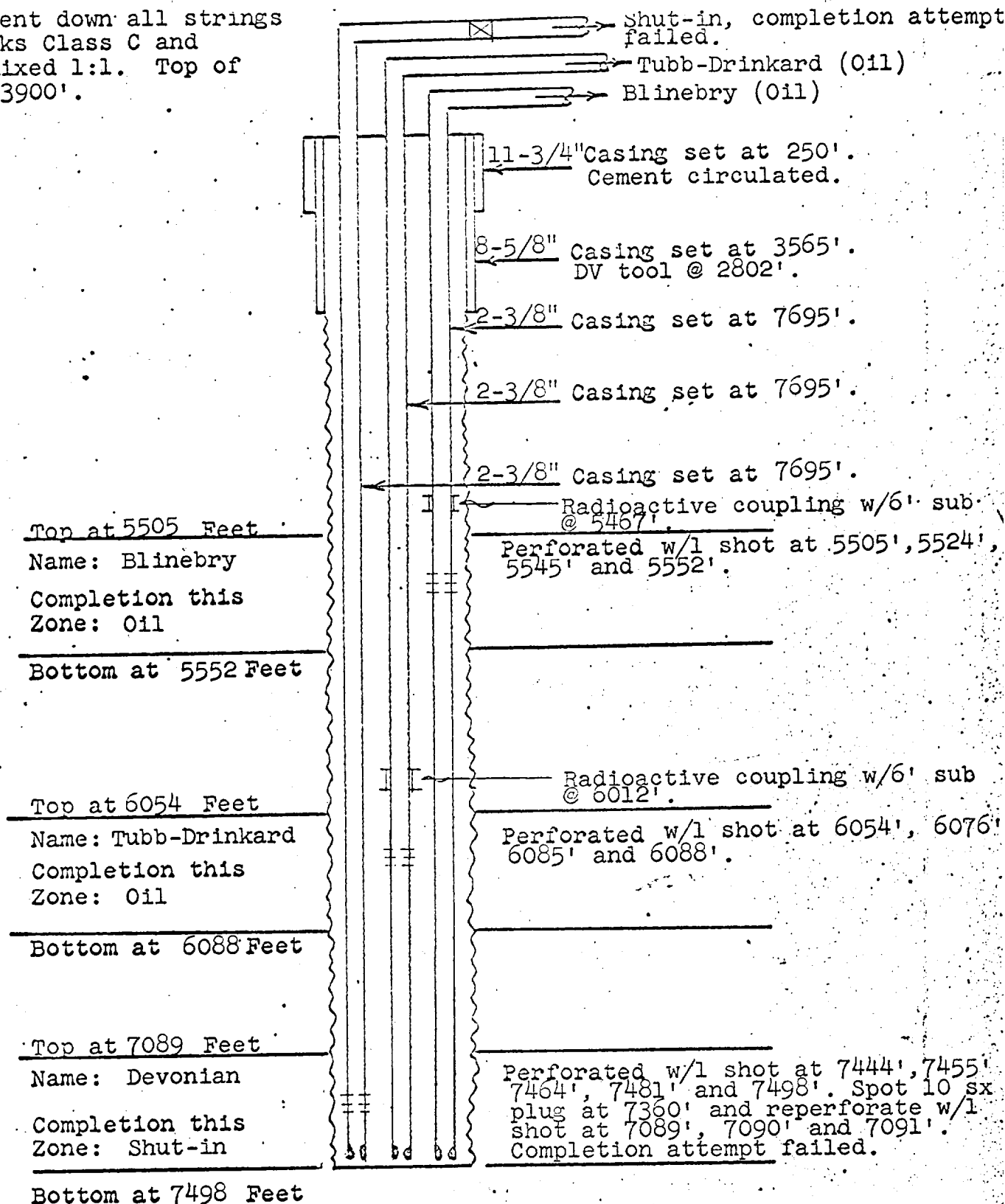
CERTIFICATE: I, the undersigned, state that I am the Asst. Dist. Supt. of XX TEXACO Inc. (company), and that I am authorized by said company to make this report; and that this report was prepared under my supervision and direction and that the facts stated therein are true, correct and complete to the best of my knowledge.

J.G. Erevins, Jr. Signature

- * Should waivers from all offset operators not accompany an application for administrative approval, the New Mexico Oil Conservation Commission will hold the application for a period of twenty (20) days from date of receipt by the Commission's Santa Fe office. If, after said twenty-day period, no protest nor request for hearing is received by the Santa Fe office, the application will then be processed.
- NOTE: If the proposed multiple completion will result in an unorthodox well location and/or a non-standard proration unit in either or both of the producing zones, then separate application for approval of the same should be filed simultaneously with this application.

DIAGRAMMATIC SKETCH OF ~~TRIPLE~~ COMPLETION INSTALLATION (TUBINGLESS) DUAL

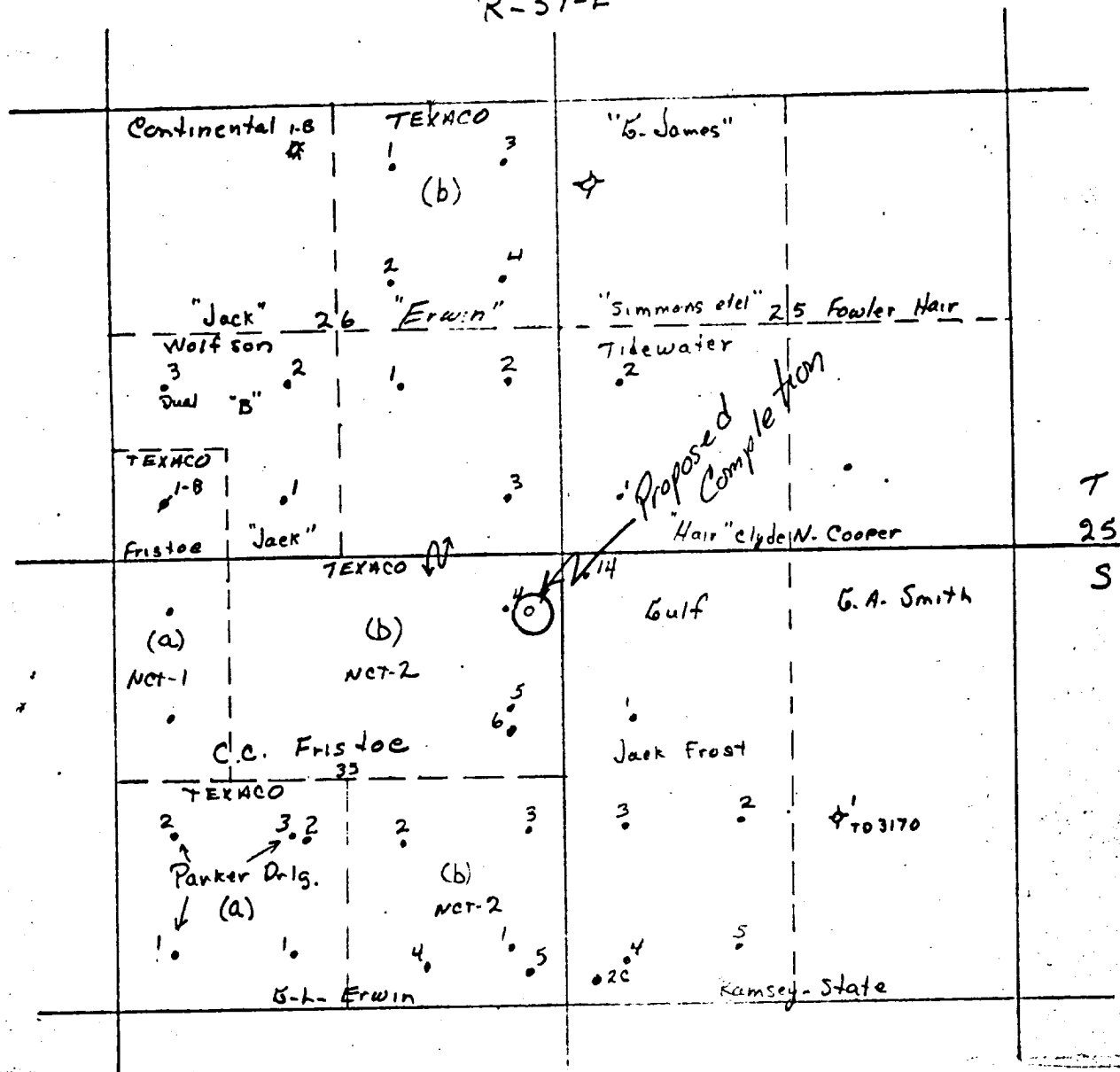
NOTE: Cement down all strings
w/1160 sacks Class C and
Pozzolon mixed 1:1. Top of
cement at 3900'.



TEXACO Inc.

LEASE: C. C.. Fristoe (b) NCT-2 Well No. 7
FIELD: North Justis Blinebry and North Justis Tubb-Drinkard
DATE: December 5, 1962

R-37-E



PLAT OF TEXACO INC. C. C. FRISTOE (b) NCT-2 LEASE AND OFFSET LEASES

Lea County, New Mexico
Scale 1 inch = 2000'

OFFSET OPERATORS

Wolfson Oil Company - 504 Midland National Bank Building - Midland, Texas
Gulf Oil Corporation - Drawer 1938 - Roswell, New Mexico
Tidewater Oil Company - P. O. Box 547 - Hobbs, New Mexico
Parker Drilling Company - Commerce Building - Houston, Texas