

District I  
PO Box 1980, Hobbs, NM 88241-1980  
District II  
811 South First, Artesia, NM 88210  
District III  
1000 Rio Brazos Rd., Aztec, NM 87410  
District IV  
2040 South Pacheco, Santa Fe, NM 87505

State of New Mexico  
Energy, Minerals & Natural Resources Department

OIL CONSERVATION DIVISION  
2040 South Pacheco  
Santa Fe, NM 87505

Form C-104  
Revised October 18, 1994  
Instructions on back  
Submit to Appropriate District Office  
5 Copies

☐ AMENDED REPORT

I. REQUEST FOR ALLOWABLE AND AUTHORIZATION TO TRANSPORT

<sup>1</sup> Operator name and Address SAGA PETROLEUM L.L.C. 415 W. WALL, SUITE 835 MIDLAND, TX 79701		<sup>2</sup> OGRID Number 148967
		<sup>3</sup> Reason for Filing Code CH 3-1-98
<sup>4</sup> API Number 30-025-11394	<sup>5</sup> Pool Name JUSTIS FUSSELMAN, NORTH	<sup>6</sup> Pool Code 34790
<sup>7</sup> Property Code -8624 23675	<sup>8</sup> Property Name HODGES B	<sup>9</sup> Well Number 2

II. <sup>10</sup> Surface Location

UL or lot no. L	Section 1	Township 25S	Range 37E	Lot Idn	Feet from the 1980	North/South Line SOUTH	Feet from the 330	East/West line WEST	County LEA
--------------------	--------------	-----------------	--------------	---------	-----------------------	---------------------------	----------------------	------------------------	---------------

<sup>11</sup> Bottom Hole Location

UL or lot no.	Section	Township	Range	Lot Idn	Feet from the	North/South line	Feet from the	East/West line	County
<sup>12</sup> Lse Code P	<sup>13</sup> Producing Method Code P	<sup>14</sup> Gas Connection Date		<sup>15</sup> C-129 Permit Number		<sup>16</sup> C-129 Effective Date		<sup>17</sup> C-129 Expiration Date	

III. Oil and Gas Transporters

<sup>18</sup> Transporter OGRID	<sup>19</sup> Transporter Name and Address	<sup>20</sup> POD	<sup>21</sup> O/G	<sup>22</sup> POD ULSTR Location and Description
15694	NAVAJO REFINING CO. BOX 159 ARTESIA, NM 88210	2026110	O	
20809	SID RICHARDSON GASOLINE CO. 201 MAIN ST, STE 2300 FT. WORTH, TX 76102	2026130	G	


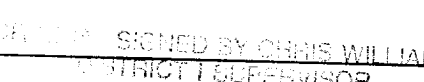

IV. Produced Water

<sup>23</sup> POD 2026150	<sup>24</sup> POD ULSTR Location and Description
------------------------------	--

V. Well Completion Data

<sup>25</sup> Spud Date	<sup>26</sup> Ready Date	<sup>27</sup> TD	<sup>28</sup> PBSD	<sup>29</sup> Perforations	<sup>30</sup> DHC, DC, MC
<sup>31</sup> Hole Size	<sup>32</sup> Casing & Tubing Size	<sup>33</sup> Depth Set		<sup>34</sup> Sacks Cement	

VI. Well Test Data

<sup>35</sup> Date New Oil	<sup>36</sup> Gas Delivery Date	<sup>37</sup> Test Date	<sup>38</sup> Test Length	<sup>39</sup> Tbg. Pressure	<sup>40</sup> Csg. Pressure
<sup>41</sup> Choke Size	<sup>42</sup> Oil	<sup>43</sup> Water	<sup>44</sup> Gas	<sup>45</sup> AOF	<sup>46</sup> Test Method
<sup>47</sup> I hereby certify that the rules of the Oil Conservation Division have been complied with and that the information given above is true and complete to the best of my knowledge and belief. Signature:  Printed name: J. Charles Farmer Title: Manager Date: 7/25/98 Phone: 915/684/4293			OIL CONSERVATION DIVISION Approved by:  Title: DISTRICT SUPERVISOR Approval Date: SEP 23 1998		
<sup>48</sup> If there is a change of operator fill in the OGRID number and name of the previous operator  Previous Operator Signature OXY USA INC. - 16696			Terry S. Lindquist Attorney-in-Fact 6/25/98 Printed Name P.O. BOX 50250 MIDLAND, TX 79710-0250		