

WELL LOCATION AND ACREAGE DEDICATION PLAT

Form C-1102
Supersedes C-1101
Effective 1-1-81

All distances must be from the outer boundaries of the Section.

30-025-11441

Operator Doyle Hartman			Lease Wells Federal			Well No. 3
Well Letter K	Section 4	Township 25South	Range 37East	County Lea		

Actual Footage Location of Well:

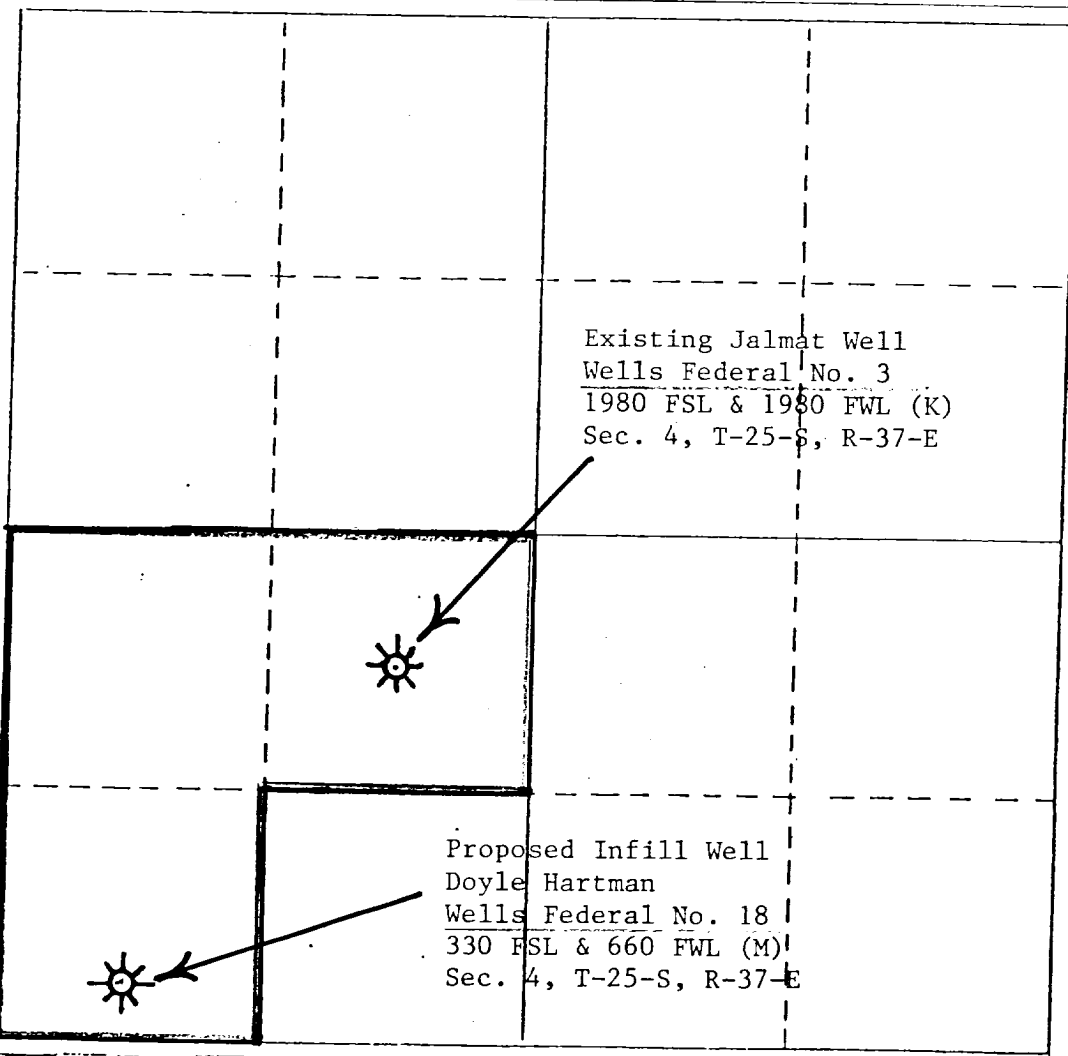
1980 Ground Level Elev. 3195	feet from the Producing Formation Yates	Line and Pool Jalmat Gas	1980 feet from the West Line 120
---	--	---------------------------------------	---

1. Outline the acreage dedicated to the subject well by colored pencil or hachure marks on the plat below.
2. If more than one lease is dedicated to the well, outline each and identify the ownership thereof (both as to working interest and royalty).
3. If more than one lease of different ownership is dedicated to the well, have the interests of all owners been consolidated by communitization, unitization, force-pooling, etc?

☒ Yes ☐ No If answer is "yes," type of consolidation Existing C. A. SW-147

If answer is "no," list the owners and tract descriptions which have actually been consolidated. (Use reverse side of this form if necessary.)

No allowable will be assigned to the well until all interests have been consolidated (by communitization, unitization, forced-pooling, or otherwise) or until a non-standard unit, eliminating such interests, has been approved by the Commission.



CERTIFICATION

I hereby certify that the information contained herein is true and complete to the best of my knowledge and belief.

Larry A. Nermyr

Name

Larry A. Nermyr

Position

Engineer

Company

Doyle Hartman

Date

April 24, 1985

I hereby certify that the well location shown on this plat was plotted from field notes of actual surveys made by me or under my supervision, and that the same is true and correct to the best of my knowledge and belief.

Date Surveyed

Registered Professional Engineer and/or Land Surveyor

Certificate No.

330 660 990 1320 1650 1980 2310 2640 2970 3300 3630 3960 4290 4620 4950 5280 5610 5940 6270 6600

NEW MEXICO OIL CONSERVATION COMMISSION

Well Location and Acreage Dedication Plat

Section A.

Date February 24, 1959

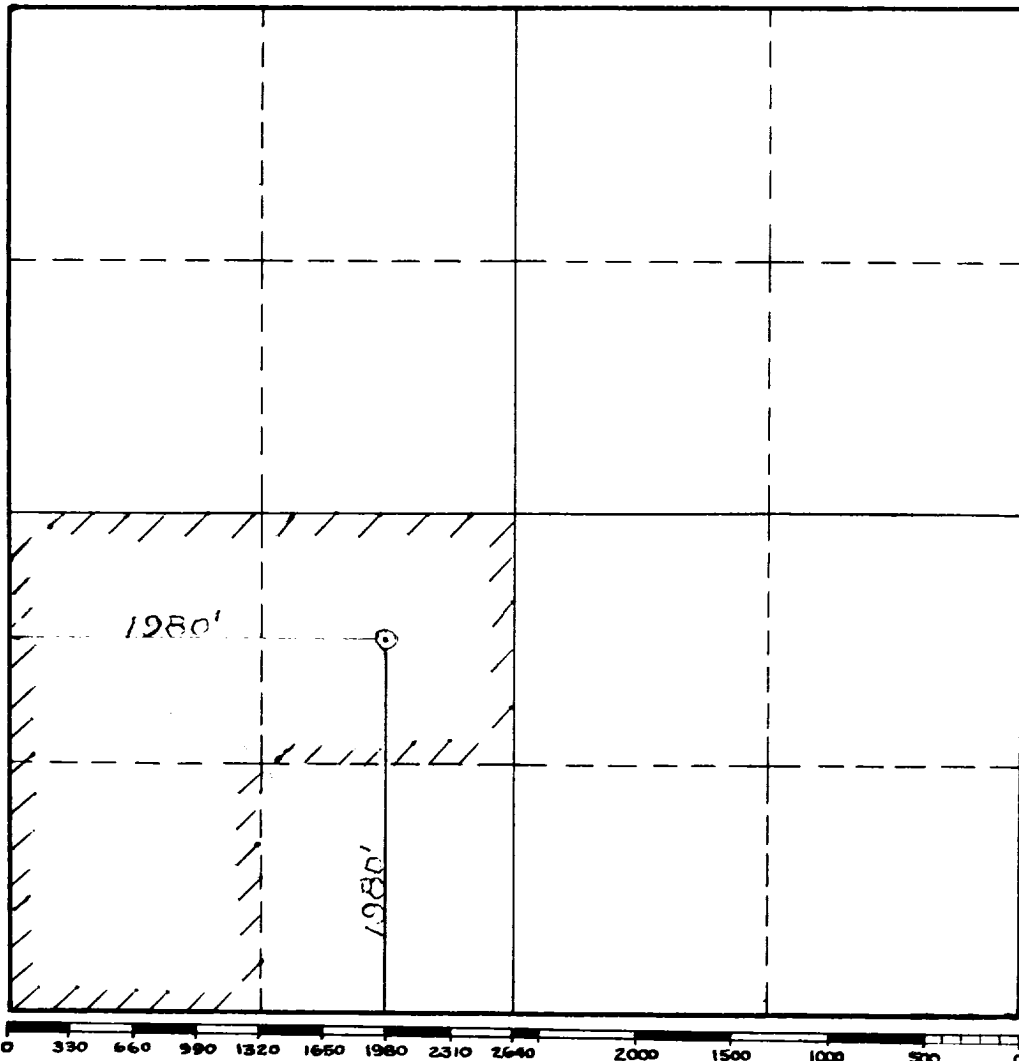
Operator El Paso Natural Gas Company Lease 185277 Federal 10-10
Well No. 3 Unit Letter X Section 4 Township 25 Range 37 NMPM
Located 1980 Feet From South Line, 1980 Feet From West Line
County Lee G. L. Elevation 3198.8 Dedicated Acreage 120 Acres
Name of Producing Formation Yates Pool Jalant

1. Is the Operator the only owner* in the dedicated acreage outlined on the plat below?
Yes _____ No X.
2. If the answer to question one is "no," have the interests of all the owners been consolidated by communitization agreement or otherwise? Yes X No _____. If answer is "yes," Type of Consolidation Operating Agreement.
3. If the answer to question two is "no," list all the owners and their respective interests below:

Owner

Land Description

Section B



This is to certify that the information in Section A above is true and complete to the best of my knowledge and belief.

El Paso Natural Gas Company
(Operator)
R. J. Wright
(Representative)

Box 1384, Jal, New Mexico
Address

This is to certify that the well location shown on the plat in Section B was plotted from field notes of actual surveys made by me or under my supervision and that the same is true and correct to the best of my knowledge and belief.

Date Surveyed _____

Registered Professional
Engineer and/or Land Surveyor.

Certificate No. _____

INSTRUCTIONS FOR COMPLETION:

1. Operator shall furnish and certify to the information called for in Section A.
2. Operator shall outline the dedicated acreage for both oil and gas wells on the plat in Section B.
3. A registered professional engineer or land surveyor registered in the State of New Mexico or approved by the Commission shall show on the plat the location of the well and certify this information in the space provided.
4. All distances shown on the plat must be from the outer boundaries of Section.
5. If additional space is needed for listing owners and their respective interests as required in question 3, Section A, please use space below

* "Owner" means the person who has the right to drill into and to produce from any pool and to appropriate the production either for himself or for himself and another. (65-3-29 (e) NMSA 1953 Comp.)

NEW MEXICO
OIL CONSERVATION COMMISSION

Form C-128

Well Location and/or Gas Proration Plat

Operator El Paso Natural Gas Company Lease Wells Federal Date February 28, 1957

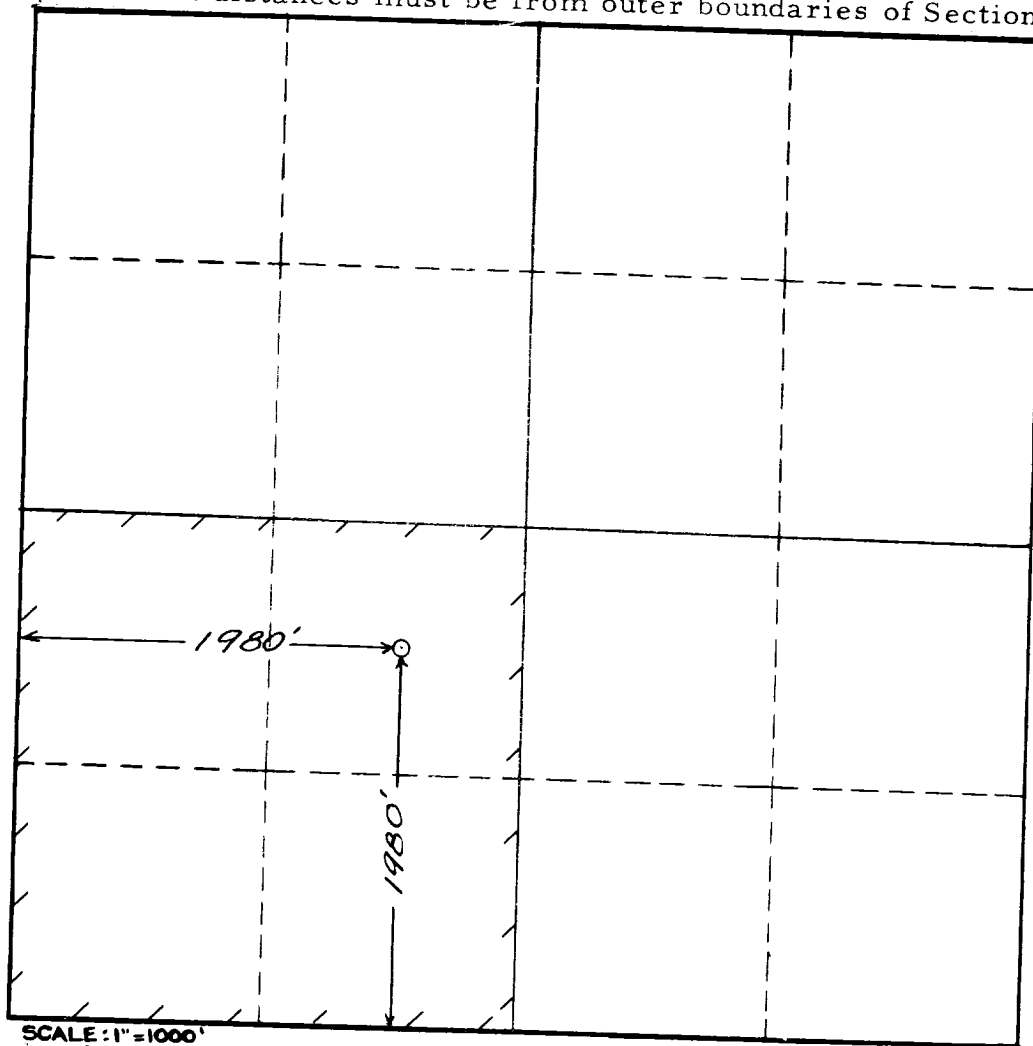
Well No. 3 Section 4 Township 25 S Range 37 E NMPM

Located 1980 Feet From South Line, 1980 Feet From West Line

Lea County, New Mexico. G. L. Elevation 3198.80

Name of Producing Formation Yates Pool Jalmat Dedicated Acreage 160

(Note: All distances must be from outer boundaries of Section)



1. Is this Well a Dual Comp. ? Yes ☐ No ☒
2. If the answer to Question 1 is yes, are there any other dually completed wells within the dedicated acreage? Yes ☐ No ☐

This is to certify that the above plat was prepared from field notes of actual surveys made by me or under my supervision and that the same are true and correct to the best of my knowledge and belief.

Name R. T. Wright
Position Petroleum Engineer
Representing El Paso Natural Gas Company
Address P. O. Box 1384 Jal, New Mexico

Date Surveyed _____
Registered Professional Engineer and/or
Land Surveyor