

NEW MEXICO OIL CONSERVATION COMMISSION

Santa Fe, New Mexico

DUPLICATE

NOTICE OF INTENTION TO DRILL

Notice must be given to the Oil Conservation Commission or its proper agent and approval obtained before drilling begins. If changes in the proposed plan are considered advisable, a copy of this notice showing such changes will be returned to the sender. Submit this notice in triplicate. One copy will be returned following approval. See additional instructions in Rules and Regulations of the Commission.

Midland, Texas

Place

June 27, 1951

Date

OIL CONSERVATION COMMISSION,
Santa Fe, New Mexico,

Gentlemen:

You are hereby notified that it is our intention to commence the drilling of a well to be known as Lee. #108594

Humble Oil & Refining Company Elydia C. Winters Et Al ^{HP} Well No. 1 in SW/4 of SW/4
Company or Operator Lease

of Sec. 7, T 25-S, R 37-E, N. M. P. M. Cooper-Jal Field, Lee County.

The well is 660 feet (N.) (S.) of the South line and 660 feet
(E.) (W.) of the West line of SW/4 of SW/4 of Section 7

(Give location from section or other legal subdivision lines. Cross out wrong directions.)

If state land the oil and gas lease is No. _____ Assignment No. _____

If patented land the owner is _____

Address _____

If government land the permittee is _____

Address _____

The lessee is Humble Oil & Refining CompanyAddress Box 1600, Midland, Texas

We propose to drill well with drilling equipment as follows: _____

Rotary Rig

The status of a bond for this well in conformance with Rule 39 of the General Rules and Regulations of the Commission is as follows: Now on file in Commission Office

We propose to use the following strings of casing and to land or cement them as indicated:

| Size of Hole | Size of Casing | Weight Per Foot | New or Second Hand | Depth | Landed or Cemented | Seals Cement |
|--------------|----------------|-----------------|--------------------|-------|--------------------|--------------|
| 10-3/4" | 8-5/8" | 29.40# | New | 300' | Cemented | 350 ex. |
| 6-3/4" | 5-1/2" | 17# | " | 3100' | " | 1300 ex. |

If changes in the above plan become advisable we will notify you before cementing or landing casing. We estimate that the first productive oil or gas sand should occur at a depth of about 3200 feet.

Additional information:

Approved JUN 28 1951, 19____
except as follows:

Sincerely yours,

Humble Oil & Refining Company

Company or Operator

By [Signature]Position Division Superintendent

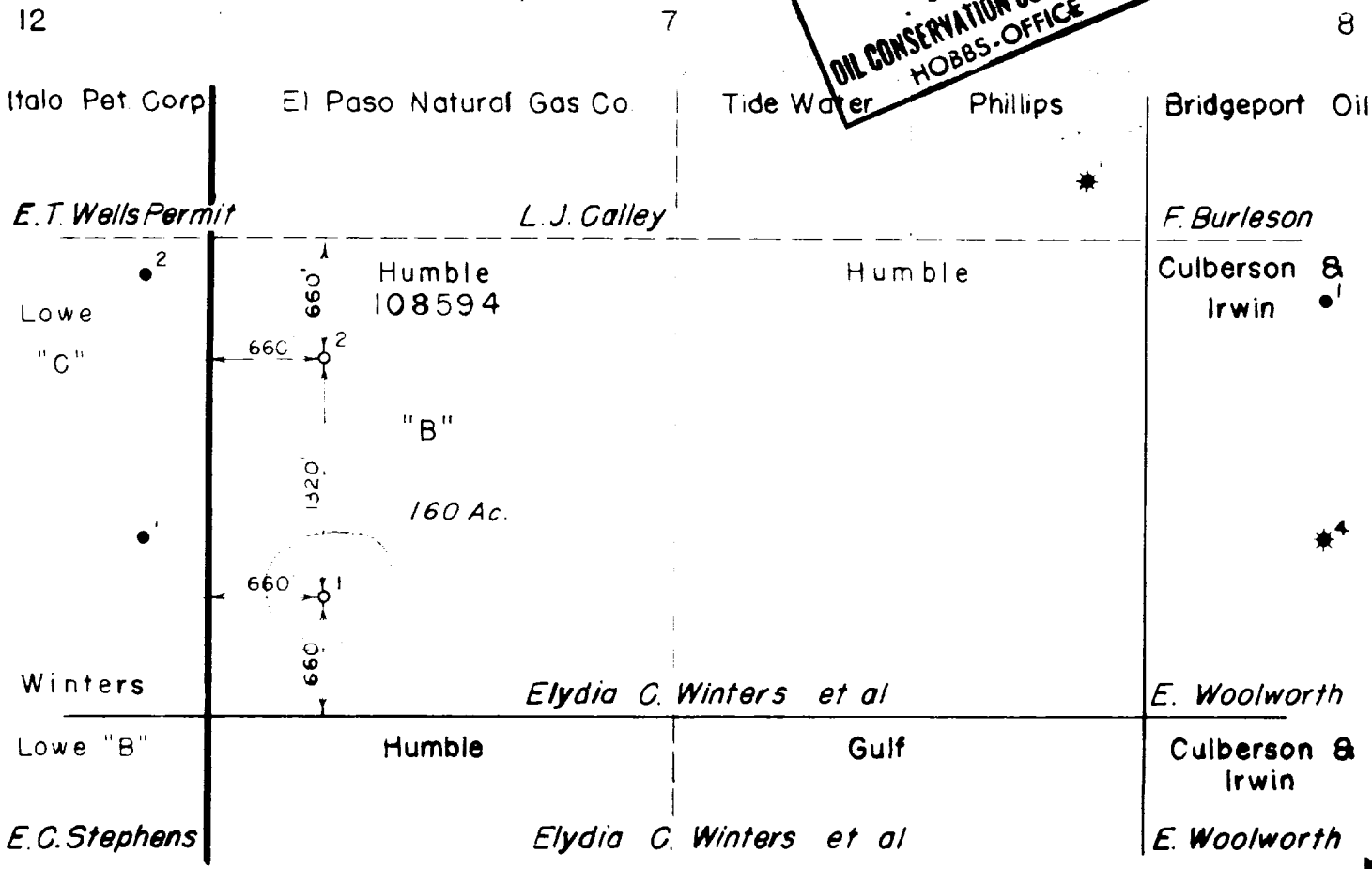

Send communications regarding well to

Name J. W. HouseAddress Box 1600, Midland, Texas

OIL CONSERVATION COMMISSION,

By [Signature]Title Oil & Gas Inspector

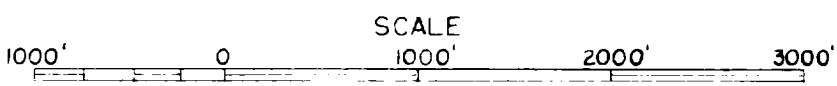
T-25-S, R-37-E



12 7 8 13 18 17

- LSE NOS
- 108594
 - 108595
 - 108596
 - 108601
 - 109352
 - 108598
 - 109456
 - 111453
 - 139891

THIS APPLICATION FOR WELL NO. /



| | | |
|--|---|------------------------------|
| ELYDIA C. WINTERS ET AL "B" NO. 108594 SEC. 7, T-25-S, R-37-E LEA COUNTY, NEW MEXICO | | |
| HUMBLE OIL & REFINING COMPANY CIVIL ENGINEERING DIVISION MIDLAND, TEXAS | | |
| DRAWN <u>W.R. SHUCK</u> CHECKED <u>E. Thayer</u> APPR _____ | SCALE <u>1"=1000'</u> DATE <u>6-20-51</u> REVISED _____ | FILE NO. WT-A 1127 |

