

NEW

OIL CONSERVATION

Santa Fe, New Mexico

NOTICE OF INTENTION TO DRILL

Notice must be given to the Oil Conservation Commission or its proper agent before drilling begins. If changes in the proposed plan are considered advisable, a copy of this notice showing such changes will be returned to the sender. Submit this notice in triplicate. One copy will be returned following approval. See additional instructions in Rules and Regulations of the Commission.

Midland, Texas

June 27, 1951

Place


Date

OIL CONSERVATION COMMISSION,
Santa Fe, New Mexico,

Gentlemen:

You are hereby notified that it is our intention to commence the drilling of a well to be known as Lease #108594
Humble Oil & Refining Company-Elydia C. Winters Et Al "B" Well No. 2 in NW/4 of SW/4
Company or Operator Lease

of Sec 7, T 25-S, R 37-E, N. M., P. M., Cooper-Jal Field, Lea County.



AREA 640 ACRES

LOCATE WELL CORRECTLY

The well is 1980 feet (N.) (S.) of the South line and 660 feet (E.) (W.) of the West line of NW/4 of SW/4 of Section 7

(Give location from section or other legal subdivision lines. Cross out wrong directions.)

If state land the oil and gas lease is No. _____ Assignment No. _____

If patented land the owner is _____

Address _____

If government land the permittee is _____

Address _____

The lessee is Humble Oil & Refining Company

Address Box 1600, Midland, Texas

We propose to drill well with drilling equipment as follows: _____

Rotary Rig

The status of a bond for this well in conformance with Rule 39 of the General Rules and Regulations of the Commission is as follows: Now on file in Commission Office

We propose to use the following strings of casing and to land or cement them as indicated:

Size of Hole	Size of Casing	Weight Per Foot	New or Second Hand	Depth	Landed or Cemented	Sacks Cement
10-3/4"	8-5/8"	29.40#	New	300'	Cemented	350 sx.
6-3/4"	5-1/2"	17#	"	3100'	"	1300 sx.

If changes in the above plan become advisable we will notify you before cementing or landing casing. We estimate that the first productive oil or gas sand should occur at a depth of about 3200 feet.

Additional information:

Approved JUN 28 1951, 19____

except as follows: _____

Sincerely yours,

Humble Oil & Refining Company

Company or Operator

By _____

Position Division Superintendent

Send communications regarding well to

Name J. W. House

Address Box 1600, Midland, Texas

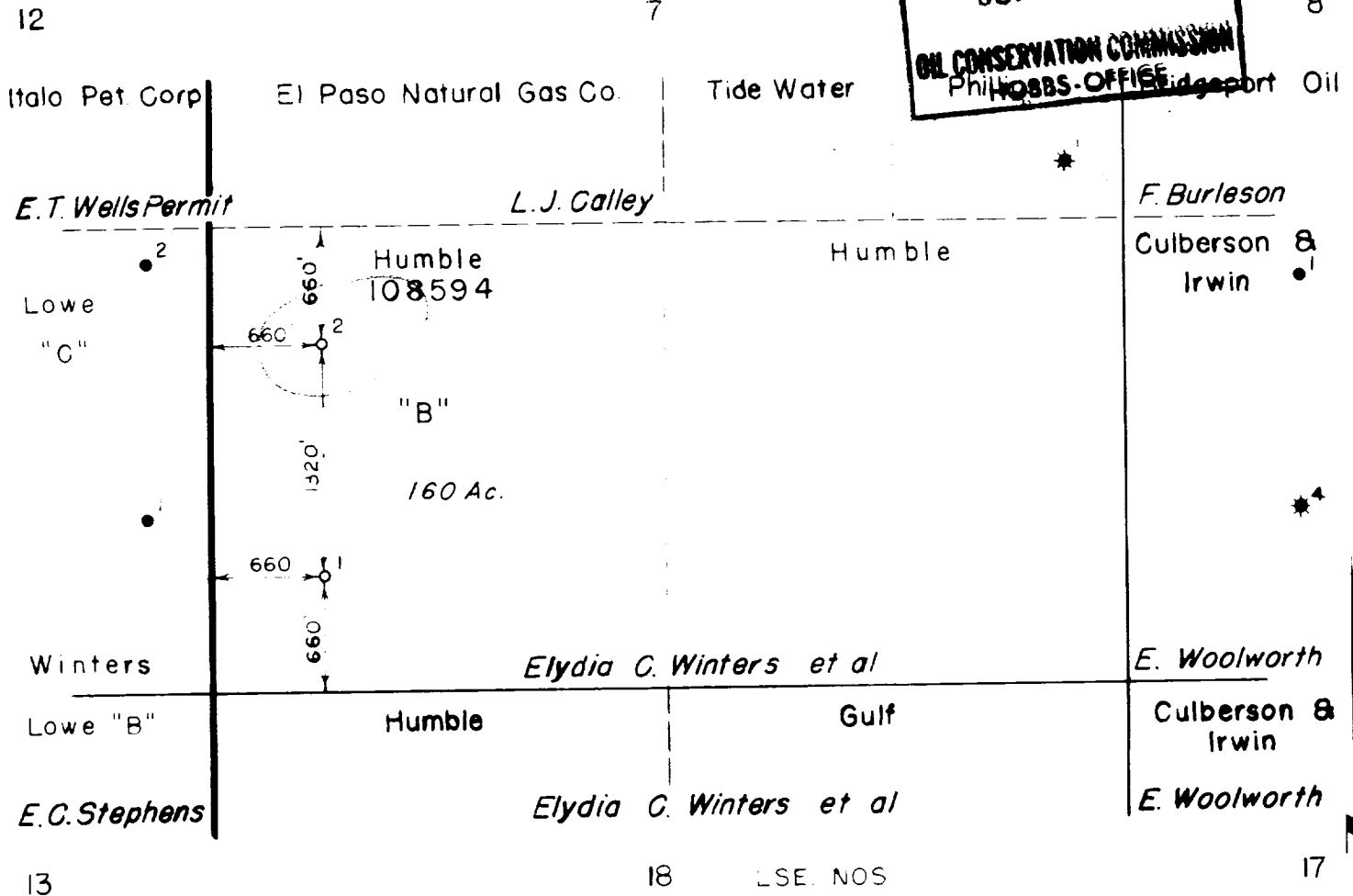
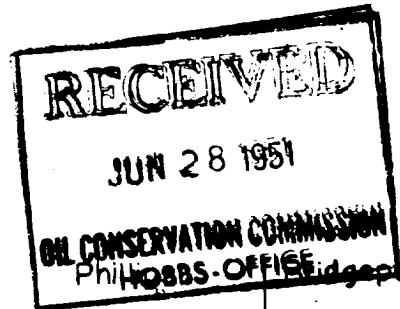
OIL CONSERVATION COMMISSION,

By _____

Oil & Gas Inspector

Title _____

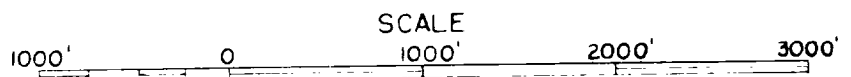
T-25-S, R-37-E



LSE. NOS

108594
108595
108596
108601
109352
108598
109456
111453
139891

THIS APPLICATION FOR WELL NO. 2



ELYDIA C. WINTERS ET AL "B" NO. 108594
SEC. 7, T-25-S, R-37-E
LEA COUNTY, NEW MEXICO

HUMBLE OIL & REFINING COMPANY
CIVIL ENGINEERING DIVISION
MIDLAND, TEXAS

DRAWN W.R. SHUCK

CHECKED *E. J. H. H. H.*

APPR

SCALE 1" = 1000'

DATE 6-20-51

REVISED

FILE NO.

WT-A 1127