

District I
P.O. Box 1980, Hobbs, NM 88241-1980
District II
811 South First, Artesia, NM 88210
District III
1000 Rio Brazos Rd., Aztec, NM 87410
District IV
2040 South Pacheco, Santa Fe, NM 87505

State of New Mexico
Minerals & Natural Resources Department

Form C-104
Revised October 18, 1994

OIL CONSERVATION DIVISION
2040 South Pacheco
Santa Fe, NM 87505

Instructions on back
Submit to Appropriate District Office
5 Copies

☐ AMENDED REPORT

I. REQUEST FOR ALLOWABLE AND AUTHORIZATION TO TRANSPORT

¹ Operator name and Address Energen Resources Corporation 3300 N. "A" Street, Bldg 4, Suite 100 Midland, Texas 79705		² OGRID Number 162928
		³ Reason for Filing Code Change Operator Eff. 1/1/99
⁴ API Number 30-0025-11535	⁵ Pool Name Langlie Mattix 7 RVRs Queen Grayburg	⁶ Pool Code 37240
⁷ Property Code 24695	⁸ Property Name Stuart Langlie Mattix Unit	⁹ Well Number 109


II. ¹⁰ Surface Location

UL or lot no. C	Section 11	Township 25S	Range 37E	Lot Idn C	Feet from the 660	North/South Line N	Feet from the 1980	East/West line W	County LEA
--------------------	---------------	-----------------	--------------	--------------	----------------------	-----------------------	-----------------------	---------------------	---------------

¹¹ Bottom Hole Location

UL or lot no.	Section	Township	Range	Lot Idn	Feet from the	North/South line	Feet from the	East/West line	County
¹² Lee Code F	¹³ Producing Method Code Short-In	¹⁴ Gas Connection Date		¹⁵ C-129 Permit Number		¹⁶ C-129 Effective Date		¹⁷ C-129 Expiration Date	

III. Oil and Gas Transporters

¹⁸ Transporter OGRID 034019 017643	¹⁹ Transporter Name and Address Phillips Petroleum Co. 9C1 Adams Bldg. Bartlesville, OK 74004	²⁰ POD 0553810	²¹ O/G O	²² POD ULSTR Location and Description 
020809	Sid Richardson Gasoline Co. 201 Main Street Ft. Worth, TX 76102	0553830	G	



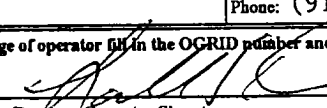
IV. Produced Water

²³ POD 05538350	²⁴ POD ULSTR Location and Description Water Tank located in Sec. 10, 25S, 37E
-------------------------------	---

V. Well Completion Data

²⁵ Spud Date	²⁶ Ready Date	²⁷ TD	²⁸ PBTD	²⁹ Perforations	³⁰ DIHC, DC, MC
³¹ Hole Size	³² Casing & Tubing Size	³³ Depth Set	³⁴ Sacks Cement		

VI. Well Test Data

³⁵ Date New Oil	³⁶ Gas Delivery Date	³⁷ Test Date	³⁸ Test Length	³⁹ Tbg. Pressure	⁴⁰ Csg. Pressure
⁴¹ Choke Size	⁴² Oil	⁴³ Water	⁴⁴ Gas	⁴⁵ AOF	⁴⁶ Test Method
⁴⁷ I hereby certify that the rules of the Oil Conservation Division have been complied with and that the information given above is true and complete to the best of my knowledge and belief. Signature:  Printed name: Kenneth Gray Title: Sr. Landman Date: Phone: (915) 687-1155			OIL CONSERVATION DIVISION Approved by:  Title: Approval Date: ⁴⁸ If this is a change of operator fill in the OGRID number and name of the previous operator  Lowell S. Dunn II President 2/25/99 Previous Operator Signature Printed Name Title Date		