

District I
1625 N. French Dr., Hobbs, NM 88240
District II
811 South First, Artesia, NM 88210
District III
1000 Rio Brazos Rd., Aztec, NM 87410
District IV
2040 South Pacheco, Santa Fe, NM 87505

State of New Mexico
Energy, Minerals & Natural Resources
OIL CONSERVATION DIVISION
2040 South Pacheco
Santa Fe, NM 87505

Form C-104
Revised March 25, 1999

Submit to Appropriate District Office
5 Copies

☒ AMENDED REPORT

I. REQUEST FOR ALLOWABLE AND AUTHORIZATION TO TRANSPORT

¹ Operator name and Address CHAPARRAL ENERGY, INC. 701 CEDAR LAKE BLVD. OKLAHOMA CITY, OK 73114		² OGRID Number 004115
		³ Reason for Filing Code CH - EFFECTIVE 07/01/00
⁴ API Number 30 - 025-11618	⁵ Pool Name JALMAT TANSILL YATES SEVEN RIVERS	
⁷ Property Code 20157 27321	⁸ Property Name SOUTH LANGLIE JAL UNIT	⁶ Pool Code 33820
		⁹ Well Number 012

II. ¹⁰ Surface Location

UL or lot no. B	Section 18	Township 25S	Range 37E	Lot.Idn	Feet from the 990	North/South Line NORTH	Feet from the 2310	East/West line EAST	County LEA
--------------------	---------------	-----------------	--------------	---------	----------------------	---------------------------	-----------------------	------------------------	---------------

¹¹ Bottom Hole Location

UL or lot no.	Section	Township	Range	Lot Idn	Feet from the	North/South line	Feet from the	East/West line	County
¹² Lse Code P	¹³ Producing Method Code P	¹⁴ Gas Connection Date 01/01/53		¹⁵ C-129 Permit Number		¹⁶ C-129 Effective Date		¹⁷ C-129 Expiration Date	

III. Oil and Gas Transporters

¹⁸ Transporter OGRID	¹⁹ Transporter Name and Address	²⁰ POD	²¹ O/G	²² POD ULSTR Location and Description
020667	SHELL PIPELINE CORPORATION P. O. BOX 2648 HOUSTON, TX 77252	2480110	O	
020809	SID RICHARDSON GASOLINE CO. 201 MAIN STREET, STE. 3000 FT. WORTH, TX 76102	2480130	G	

IV. Produced Water

²³ POD 2480150	²⁴ POD ULSTR Location and Description
------------------------------	--


V. Well Completion Data

²⁵ Spud Date	²⁶ Ready Date	²⁷ TD	²⁸ PBSD	²⁹ Perforations	³⁰ DHC, MC
³¹ Hole Size		³² Casing & Tubing Size		³³ Depth Set	³⁴ Sacks Cement

VI. Well Test Data

³⁵ Date New Oil	³⁶ Gas Delivery Date	³⁷ Test Date	³⁸ Test Length	³⁹ Tbg. Pressure	⁴⁰ Csg. Pressure
⁴¹ Choke Size	⁴² Oil	⁴³ Water	⁴⁴ Gas	⁴⁵ AOF	⁴⁶ Test Method

⁴⁷ I hereby certify that the rules of the Oil Conservation Division have been complied with and that the information given above is true and complete to the best of my knowledge and belief.

Signature: 

Printed name: MARK A. FISCHER


Title: PRESIDENT


Date: 09/26/00

Phone: (405) 478-8770

OIL CONSERVATION DIVISION

Approved by:

Title: 

Approval Date: 

⁴⁸ If this is a change of operator fill in the OGRID number and name of the previous operator 02894 - BRISTOL RESOURCES CORPORATION

H. Malcolm Lovett, Jr. President/Director 09/26/00

Previous Operator Signature: 

Printed Name

Title

Date