

I. REQUEST FOR ALLOWABLE AND AUTHORIZATION TO TRANSPORT

| | | |
|---|---|---|
| 1 Operator name and Address AMERICAN INLAND RESOURCES COMPANY, LLC. P.O. BOX 50938 MIDLAND, TX 79710 | | 2 Operator OGRID 3 188294 |
| | | 3 Reason for Filing Code CH (EFF. 2/01/2000) |
| 4 API Number 30-025-11623 | 5 Pool Name JALMAT (TNSL-YTS-7RVS) (PRO GAS) | 6 Pool Code 079240 |
| 7 Property Code 26196 | 8 Property Name SHOLES B-19 | 9 Well Number 1 |

II. 10 Surface Location

| | | | | | | | | | |
|----------------|---------|----------|-------|----------|---------------|------------------|---------------|----------------|--------|
| U/L or lot no. | Section | Township | Range | Lot. Idn | Feet from the | North/South Line | Feet from the | East/West Line | County |
| N | 19 | 25S | 37E | | 660 | SOUTH | 1980 | WEST | LEA |

11 Bottom Hole Location

| | | | | | | | | | |
|------------------|--------------------------------|------------------------|------------------------|-------------------------|--------------------------|------------------|---------------|----------------|--------|
| U/L or lot no. | Section | Township | Range | Lot. Idn | Feet from the | North/South Line | Feet from the | East/West Line | County |
| | | | | | | | | | |
| 12 Lse Code F | 13 Producing Method Code TA | 14 Gas Connection Date | 15 C-129 Permit Number | 16 C-129 Effective Date | 17 C-129 Expiration Date | | | | |

III. Oil and Gas Transporters

| | | | | |
|----------------------|---|--------|--------|---------------------------------------|
| 18 Transporter OGRID | 19 Transporter Name and Address | 20 POD | 21 O/G | 22 POD ULSTR Location and Description |
| | TA Expired 6/7/2000 | | | |
| 020809 | SID RICHARDSON GASOLINE COMPANY 201 MAIN STREET FT. WORTH, TX 76102 | | G | |
| | | | | |
| | | | | |
| | | | | |

IV. Produced Water

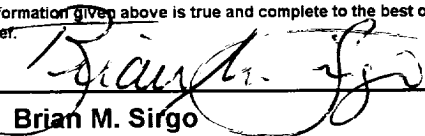

| | |
|--------|---------------------------------------|
| 23 POD | 24 POD ULSTR Location and Description |
| | |

V. Well Completion Data


| | | | | | |
|--------------|-----------------------|--------------|-----------------|----------|----------------|
| 25 Spud Date | 26 Ready Date | 27 TD | 28 PBTD | 29 Perfs | 30 DHC, DC, MC |
| | | | | | |
| 31 Hole Size | 32 Casing Tubing Size | 33 Depth Set | 34 Sacks Cement | | |
| | | | | | |
| | | | | | |
| | | | | | |

VI. Well Test Data

| | | | | | |
|-----------------|----------------------|--------------|----------------|------------------|------------------|
| 35 Date New Oil | 36 Gas Delivery Date | 37 Test Date | 38 Test Length | 39 Tbg. Pressure | 40 Csg. Pressure |
| | | | | | |
| 41 Choke Size | 42 Oil | 43 Water | 44 Gas | 45 AOF | 46 Test Method |
| | | | | | |

| | |
|---|--|
| 47 I hereby certify that the rules of the Oil Conservation Division have been complied with and that the information given above is true and complete to the best of my knowledge and belief. Signature:  | OIL CONSERVATION DIVISION |
| Printed name: Brian M. Sirgo | Approved by:  |
| Title: Vice President | Title: President |
| Date: 6/14/00 Phone: 915-685-0981 | Approval Date: 6/13/2000 |

48 If this is a change of operator fill in the OGRID number and name of the previous operator

| | | | |
|---|------------------------|------------------|----------------|
| Midland Operating, Inc. 148981 | Printed Name | Title | Date |
| Previous Operator Signature  | Victor J. Sirgo | President | 6/14/00 |